




CPUC Fire-Threat Map

Adopted by CPUC January 19, 2018

The data portrayed in the CPUC Fire-Threat Map were developed under Rulemaking 15-05-006, following procedures in Decision (D.) 17-01-009, revised by D.17-06-024, which adopted a work plan for the development of a utility High Fire-Threat District (HFTD) for application of enhanced fire safety regulations. The aforementioned decisions ordered that the HFTD be comprised of two individual map products. One of those map products is this CPUC Fire-Threat Map. The CPUC Fire-Threat Map depicts areas where enhanced fire safety regulations found in Decision 17-12-024, will apply. The final CPUC Fire-Threat Map was submitted to the Commission via a Tier 1 Advice Letter that was adopted by the Commission's Safety and Enforcement Division (SED) with a disposition letter on January 19, 2018. All data and information portrayed on the CPUC Fire-Threat Map are for the expressed use called out in D.17-12-024, and any other use of this map are not the responsibility or endorsed by the Commission or it's supporting Independent Review Team.

Fire-Threat Areas

-  Tier 2 - Elevated
-  Tier 3 - Extreme
-  Counties

