



AECOM
401 West A Street
Suite 1200
San Diego, CA 92101
www.aecom.com

619.610.7600 tel
619.610.7601 fax

Memorandum

To	Gayle Totton	Page	1 of 3
Fax	916-657-5390		
Subject	SDG&E's Coastal Reliability Project - TL674A Del Mar Reconfigure and TL666D Removal Project		
From	Shannon E. Foglia		
Date	September 6, 2016		

I am contacting you to request a Sacred Lands file check for SDG&E's proposed Coastal Reliability Project - TL674A Del Mar Reconfigure and TL666D Removal Project. This proposed project measures approximately 8 miles in length and is located partially within Sections 1, 2, 11, 12, 13, 14, and 24 of Township 14 South and Range 4 West, Sections 6 and 7 of Township 14 South and Range 3 West, and partially within the unsectioned San Diego Pueblo land grant in the Del Mar USGS 7.5" topographic quadrangle. Attached please find a map showing the project location and requested Sacred Lands file search half-mile buffer as the following:

Del Mar, California USGS 1:24,000 quadrangle, Sections 1, 2, 11, 12, 13, 14, 24, and Unsectioned San Diego Pueblo land grant of T14S/R4W and Sections 6, 7, and Unsectioned San Diego Pueblo land grant of T14S/R3W, San Bernardino Base and Meridian

Please contact me if you have any questions.

Sincerely,

Shannon E. Foglia
Archaeologist
shannon.foglia@aecom.com
619-610-7623



TL666D/674A

Project

Pre-Planning Phase
(Archaeological Resources)





0 2,000

Feet

1 inch = 2,000 feet

Legend

-  Study Area
-  0.5-mile Buffer

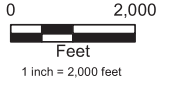


**NAHC Map
Page 1**





**TL666D/674A
Project**

Pre-Planning Phase
(Archaeological Resources)



Legend

-  Study Area
-  0.5-mile Buffer



**NAHC Map
Page 2**

**Native American Heritage Commission
Native American Contact List
San Diego County
9/8/2016**

Barona Group of the Capitan Grande

Clifford LaChappa, Chairperson
1095 Barona Road
Lakeside, CA, 92040
Phone: (619)443-6612
Fax: (619)443-0681
clloyd@barona-nsn.gov

Kumeyaay

Jamul Indian Village

Erica Pinto, Chairperson
P.O. Box 612
Jamul, CA, 91935
Phone: (619)669-4785
Fax: (619)669-4817

Kumeyaay

Campo Band of Mission Indians

Ralph Goff, Chairperson
36190 Church Road, Suite 1
Campo, CA, 91906
Phone: (619)478-9046
Fax: (619)478-5818
rgoff@campo-nsn.gov

Kumeyaay

Kwaaymii Laguna Band of Mission Indians

Carmen Lucas,
P.O. Box 775
Pine Valley, CA, 91962
Phone: (619)709-4207

Kumeyaay

Ewiiapaayp Tribal Office

Robert Pinto, Chairperson
4054 Willows Road
Alpine, CA, 91901
Phone: (619)445-6315
Fax: (619)445-9126

Kumeyaay

La Posta Band of Mission Indians

Javaughn Miller, Tribal
Administrator
8 Crestwood Road
Boulevard, CA, 91905
Phone: (619)478-2113
Fax: (619)478-2125
jrmiller@Lapostatribe.net

Kumeyaay

Ewiiapaayp Tribal Office

Michael Garcia, Vice Chairperson
4054 Willows Road
Alpine, CA, 91901
Phone: (619)445-6315
Fax: (619)445-9126
michaelg@leaningrock.net

Kumeyaay

La Posta Band of Mission Indians

Gwendolyn Parada, Chairperson
8 Crestwood Road
Boulevard, CA, 91905
Phone: (619)478-2113
Fax: (619)478-2125
LP13boots@aol.com

Kumeyaay

Iipay Nation of Santa Ysabel

Virgil Perez, Chairperson
P.O. Box 130
Santa Ysabel, CA, 92070
Phone: (760)765-0845
Fax: (760)765-0320

Kumeyaay

Manzanita Band of Kumeyaay Nation

Nick Elliott, Cultural Resources
Coordinator
P. O. Box 1302
Boulevard, CA, 91905
Phone: (619) 766 - 4930
Fax: (619) 766-4957
nickmepa@yahoo.com

Kumeyaay

Inaja Band of Mission Indians

Rebecca Osuna, Chairperson
2005 S. Escondido Blvd.
Escondido, CA, 92025
Phone: (760)737-7628
Fax: (760)747-8568

Kumeyaay

This list is current only as of the date of this document. Distribution of this list does not relieve any person of statutory responsibility as defined in Section 7050.5 of the Health and Safety Code, Section 5097.94 of the Public Resource Section 5097.98 of the Public Resources Code.

This list is only applicable for contacting local Native Americans with regard to cultural resources assessment for the proposed SDG&E's Coastal Reliability Project - TL674A Del Mar Reconfigure and TL666D Removal, San Diego County.

**Native American Heritage Commission
Native American Contact List
San Diego County
9/8/2016**

**Manzanita Band of Kumeyaay
Nation**

Angela Elliott Santos, Chairperson
P.O. Box 1302
Boulevard, CA, 91905
Phone: (619) 766 - 4930
Fax: (619) 766-4957
Kumeyaay

**Sycuan Band of the Kumeyaay
Nation**

Cody J. Martinez, Chairperson
1 Kwaaypaay Court
El Cajon, CA, 92019
Phone: (619)445-2613
Fax: (619)445-1927
ssilva@sycuan-nsn.gov
Kumeyaay

**Mesa Grande Band of Mission
Indians**

Virgil Oyos, Chairperson
P.O. Box 270
Santa Ysabel, CA, 92070
Phone: (760)782-3818
Fax: (760)782-9092
mesagrandeband@msn.com
Kumeyaay

**Viejas Band of Kumeyaay
Indians**

Robert J. Welch, Chairperson
1 Viejas Grade Road
Alpine, CA, 91901
Phone: (619)445-3810
Fax: (619)445-5337
jhagen@viejas-nsn.gov
Kumeyaay

**San Pasqual Band of Mission
Indians**

John Flores, Environmental
Coordinator
P. O. Box 365
Valley Center, CA, 92082
Phone: (760) 749 - 3200
Fax: (760) 749-3876
johnf@sanpasqualtribe.org
Kumeyaay

**Viejas Band of Kumeyaay
Indians**

Julie Hagen,
1 Viejas Grade Road
Alpine, CA, 91901
Phone: (619) 445 - 3810
Fax: (619) 445-5337
jhagen@viejas-nsn.gov
Kumeyaay

**San Pasqual Band of Mission
Indians**

Allen E. Lawson, Chairperson
P.O. Box 365
Valley Center, CA, 92082
Phone: (760)749-3200
Fax: (760)749-3876
allenl@sanpasqualtribe.org
Kumeyaay

**Sycuan Band of the Kumeyaay
Nation**

Lisa Haws, Cultural Resources
Manager
1 Kwaaypaay Court
El Cajon, CA, 92019
Phone: (619) 445 - 4564
Kumeyaay

This list is current only as of the date of this document. Distribution of this list does not relieve any person of statutory responsibility as defined in Section 7050.5 of the Health and Safety Code, Section 5097.94 of the Public Resource Section 5097.98 of the Public Resources Code.

This list is only applicable for contacting local Native Americans with regard to cultural resources assessment for the proposed SDG&E's Coastal Reliability Project - TL674A Del Mar Reconfigure and TL666D Removal, San Diego County.



AECOM
401 West A Street
Suite 1200
San Diego, CA 92101
www.aecom.com

619.610.7600 tel
619.610.7601 fax

September 09, 2016

Barona Group of the Capitan Grande
Clifford LaChappa, Chairperson
1095 Barona Road
Lakeside, CA, 92040

Dear Chairman Clifford LaChappa:

AECOM is assisting SDG&E in its environmental review process by conducting a cultural resource survey for the proposed Coastal Reliability Project - TL674A Del Mar Reconfigure and TL666D Removal Project located in Del Mar, California. The project will remove from service approximately 30 poles from Transmission Line (TL) 666D, top above distribution approximately 61 poles between the Del Mar Substation and Los Penasquitos Lagoon, and install 1 mile of new power line (TL 6973) underground within the east-bound lane of Via de la Valle. SDG&E is conducting this contact program for California Environmental Quality Act (CEQA) compliance and will be preparing a CEQA document for the proposed project. The California Public Utility Commission (CPUC) will be initiating government-to-government consultation with registered tribal contacts for those California Native American tribes that may have traditional territories and interests in cultural places and other environmental issues within the proposed project area at a later date, in compliance with Assembly Bill (AB) 52.

Project Location

The project site is located within the City of Del Mar, west and east of Interstate 5 and near San Dieguito and Penasquitos lagoons. This proposed project measures approximately 8 miles in length and is within Sections 1, 2, 11, 12, 13, 14, and 24 of the Del Mar 1:24,000 USGS topographic quadrangle (see enclosed map).

Cultural Resources

The purpose of this letter is to notify you of this project and to solicit your knowledge regarding any cultural resources of concern within the study area. A record search of the Native American Heritage Commission (NAHC) Sacred Lands Files failed to indicate the presence of Native American traditional cultural places within the proposed project area. The NAHC requested that AECOM solicit input from you regarding any traditional cultural places or sites that may be affected by the project.

Please contact us if you have knowledge that you would like to contribute about cultural resources in the project area. We would like to include your input in the cultural resources survey report for the proposed project that will be submitted to SDG&E. A project map, a reply form, and a self-addressed stamped envelope have been included for your convenience. Providing comments now does not limit your ability to comment at a later time. As noted above, the CPUC will be completing AB 52 government-to-government consultation at a later date, independent of this cultural resources information request.

Sincerely,

Shannon E. Foglia, M.A., RPA
Archaeologist
Shannon.foglia@aecom.com
619-610-7623

Enclosures: Map
Response form
Stamped reply envelope

CONTACT PROGRAM RESPONSE FORM
Coastal Reliability Project - TL674A Del Mar Reconfigure and TL666D Removal Project
(60515408)

Clifford LaChappa, Chairperson
Barona Group of the Capitan Grande
1095 Barona Road
Lakeside, CA 92040

Please check all that apply:

- Please call me to discuss the project further; my day-time phone number is
(____)_____
- or my evening phone number is (____)_____

- I have further comments as provided below

- I do not have any comments

Comments:

Signature:

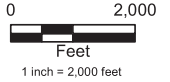
Clifford LaChappa, Chairperson

Date



TL666D/674A
Project

Pre-Planning Phase
(Archaeological Resources)



Legend

-  Study Area
-  0.5-mile Buffer

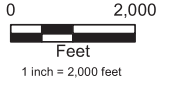


NAHC Map
Page 1



**TL666D/674A
Project**

Pre-Planning Phase
(Archaeological Resources)



Legend

- Study Area
- 0.5-mile Buffer



**NAHC Map
Page 2**



AECOM
401 West A Street
Suite 1200
San Diego, CA 92101
www.aecom.com

619.610.7600 tel
619.610.7601 fax

September 09, 2016

Sycuan Band of the Kumeyaay Nation
Cody J. Martinez, Chairperson
1 Kwaaypaay Court
El Cajon, CA 92019

Dear Chairman Cody Martinez:

AECOM is assisting SDG&E in its environmental review process by conducting a cultural resource survey for the proposed Coastal Reliability Project - TL674A Del Mar Reconfigure and TL666D Removal Project located in Del Mar, California. The project will remove from service approximately 30 poles from Transmission Line (TL) 666D, top above distribution approximately 61 poles between the Del Mar Substation and Los Penasquitos Lagoon, and install 1 mile of new power line (TL 6973) underground within the east-bound lane of Via de la Valle. SDG&E is conducting this contact program for California Environmental Quality Act (CEQA) compliance and will be preparing a CEQA document for the proposed project. The California Public Utility Commission (CPUC) will be initiating government-to-government consultation with registered tribal contacts for those California Native American tribes that may have traditional territories and interests in cultural places and other environmental issues within the proposed project area at a later date, in compliance with Assembly Bill (AB) 52.

Project Location

The project site is located within the City of Del Mar, west and east of Interstate 5 and near San Dieguito and Penasquitos lagoons. This proposed project measures approximately 8 miles in length and is within Sections 1, 2, 11, 12, 13, 14, and 24 of the Del Mar 1:24,000 USGS topographic quadrangle (see enclosed map).

Cultural Resources

The purpose of this letter is to notify you of this project and to solicit your knowledge regarding any cultural resources of concern within the study area. A record search of the Native American Heritage Commission (NAHC) Sacred Lands Files failed to indicate the presence of Native American traditional cultural places within the proposed project area. The NAHC requested that AECOM solicit input from you regarding any traditional cultural places or sites that may be affected by the project.

Please contact us if you have knowledge that you would like to contribute about cultural resources in the project area. We would like to include your input in the cultural resources survey report for the proposed project that will be submitted to SDG&E. A project map, a reply form, and a self-addressed stamped envelope have been included for your convenience. Providing comments now does not limit your ability to comment at a later time. As noted above, the CPUC will be completing AB 52 government-to-government consultation at a later date, independent of this cultural resources information request.

Sincerely,

Shannon E. Foglia, M.A., RPA
Archaeologist
Shannon.foglia@aecom.com
619-610-7623

Enclosures: Map
Response form
Stamped reply envelope

CONTACT PROGRAM RESPONSE FORM
Coastal Reliability Project - TL674A Del Mar Reconfigure and TL666D Removal Project
(60515408)

Cody J. Martinez, Chairperson
Sycuan Band of the Kumeyaay Nation
1 Kwaaypaay Court
El Cajon, CA 92019

Please check all that apply:

- Please call me to discuss the project further; my day-time phone number is (____)_____ or my evening phone number is (____)_____
- I have further comments as provided below
- I do not have any comments

Comments:

Signature:

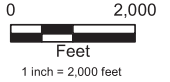
Cody J. Martinez, Chairperson

Date



TL666D/674A
Project

Pre-Planning Phase
(Archaeological Resources)

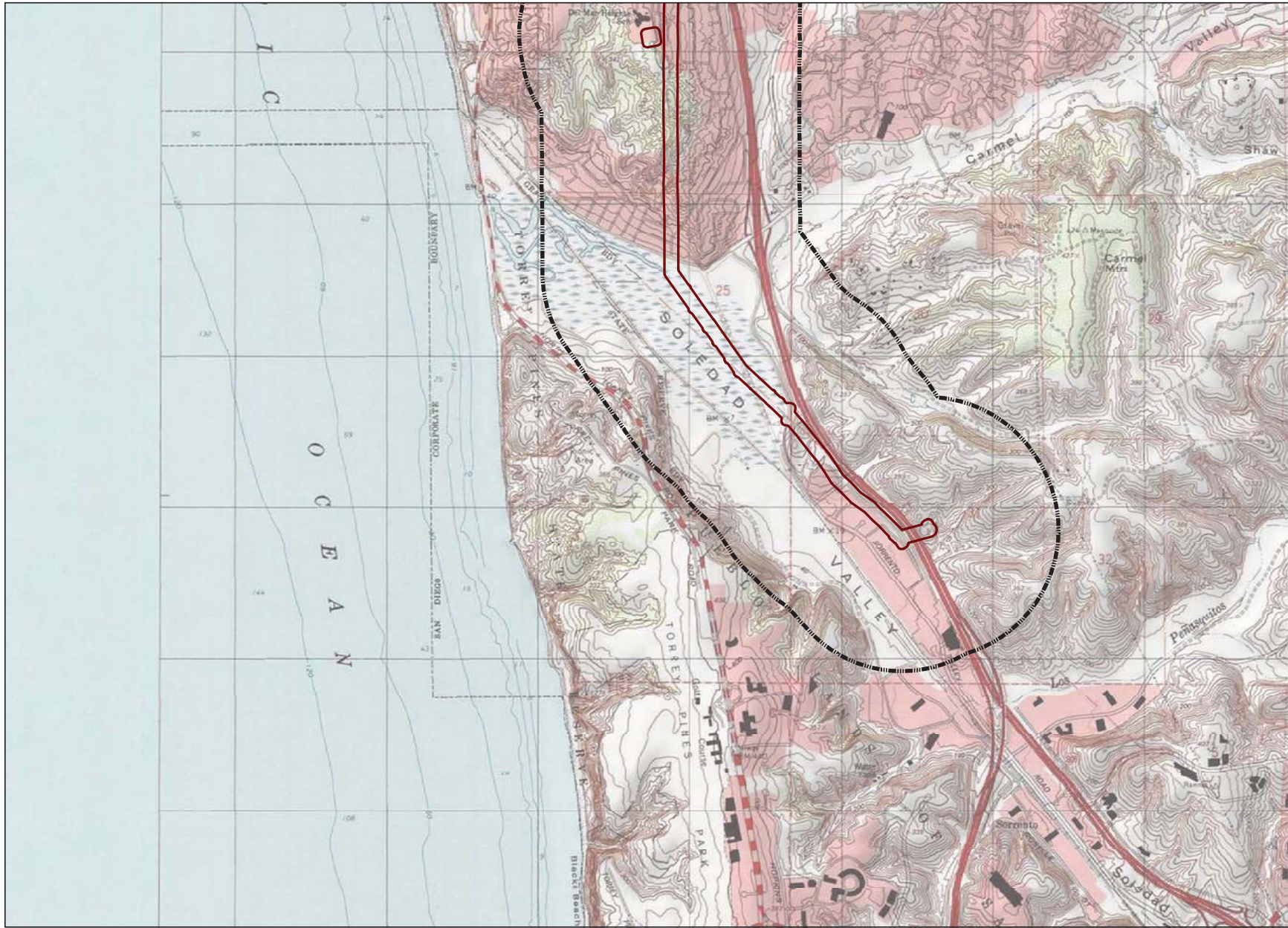


Legend

-  Study Area
-  0.5-mile Buffer



NAHC Map
Page 1



TL666D/674A

Project

Pre-Planning Phase
(Archaeological Resources)



0 2,000

Feet

1 inch = 2,000 feet

Legend

- Study Area
- 0.5-mile Buffer



NAHC Map
Page 2



AECOM
401 West A Street
Suite 1200
San Diego, CA 92101
www.aecom.com

619.610.7600 tel
619.610.7601 fax

September 09, 2016

Ewiiapaayp Tribal Office
Robert Pinto, Sr., Chairperson
4054 Willows Road
Alpine, CA 91901

Dear Chairman Robert Pinto:

AECOM is assisting SDG&E in its environmental review process by conducting a cultural resource survey for the proposed Coastal Reliability Project - TL674A Del Mar Reconfigure and TL666D Removal Project located in Del Mar, California. The project will remove from service approximately 30 poles from Transmission Line (TL) 666D, top above distribution approximately 61 poles between the Del Mar Substation and Los Penasquitos Lagoon, and install 1 mile of new power line (TL 6973) underground within the east-bound lane of Via de la Valle. SDG&E is conducting this contact program for California Environmental Quality Act (CEQA) compliance and will be preparing a CEQA document for the proposed project. The California Public Utility Commission (CPUC) will be initiating government-to-government consultation with registered tribal contacts for those California Native American tribes that may have traditional territories and interests in cultural places and other environmental issues within the proposed project area at a later date, in compliance with Assembly Bill (AB) 52.

Project Location

The project site is located within the City of Del Mar, west and east of Interstate 5 and near San Dieguito and Penasquitos lagoons. This proposed project measures approximately 8 miles in length and is within Sections 1, 2, 11, 12, 13, 14, and 24 of the Del Mar 1:24,000 USGS topographic quadrangle (see enclosed map).

Cultural Resources

The purpose of this letter is to notify you of this project and to solicit your knowledge regarding any cultural resources of concern within the study area. A record search of the Native American Heritage Commission (NAHC) Sacred Lands Files failed to indicate the presence of Native American traditional cultural places within the proposed project area. The NAHC requested that AECOM solicit input from you regarding any traditional cultural places or sites that may be affected by the project.

Please contact us if you have knowledge that you would like to contribute about cultural resources in the project area. We would like to include your input in the cultural resources survey report for the proposed project that will be submitted to SDG&E. A project map, a reply form, and a self-addressed stamped envelope have been included for your convenience. Providing comments now does not limit your ability to comment at a later time. As noted above, the CPUC will be completing AB 52 government-to-government consultation at a later date, independent of this cultural resources information request.

Sincerely,

Shannon E. Foglia, M.A., RPA
Archaeologist
Shannon.foglia@aecom.com
619-610-7623

Enclosures: Map
Response form
Stamped reply envelope

CONTACT PROGRAM RESPONSE FORM
Coastal Reliability Project - TL674A Del Mar Reconfigure and TL666D Removal Project
(60515408)

Robert Pinto, Sr., Chairperson
Ewiiapaayp Tribal Office
4054 Willows Road
Alpine, CA 91901

Please check all that apply:

- Please call me to discuss the project further; my day-time phone number is
(____)_____
- or my evening phone number is (____)_____

- I have further comments as provided below

- I do not have any comments

Comments:

Signature:

Robert Pinto, Sr., Chairperson

Date





TL666D/674A
Project

Pre-Planning Phase
(Archaeological Resources)



0 2,000
Feet
1 inch = 2,000 feet

Legend

-  Study Area
-  0.5-mile Buffer

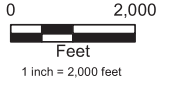


NAHC Map
Page 1



**TL666D/674A
Project**

Pre-Planning Phase
(Archaeological Resources)



Legend

- Study Area
- 0.5-mile Buffer



**NAHC Map
Page 2**



AECOM
401 West A Street
Suite 1200
San Diego, CA 92101
www.aecom.com

619.610.7600 tel
619.610.7601 fax

September 09, 2016

Viejas Band of Kumeyaay Indians
Robert J. Welch, Sr., Chairperson
1 Viejas Grade Road
Alpine, CA 91901

Dear Chairman Robert Welch, Sr.:

AECOM is assisting SDG&E in its environmental review process by conducting a cultural resource survey for the proposed Coastal Reliability Project - TL674A Del Mar Reconfigure and TL666D Removal Project located in Del Mar, California. The project will remove from service approximately 30 poles from Transmission Line (TL) 666D, top above distribution approximately 61 poles between the Del Mar Substation and Los Penasquitos Lagoon, and install 1 mile of new power line (TL 6973) underground within the east-bound lane of Via de la Valle. SDG&E is conducting this contact program for California Environmental Quality Act (CEQA) compliance and will be preparing a CEQA document for the proposed project. The California Public Utility Commission (CPUC) will be initiating government-to-government consultation with registered tribal contacts for those California Native American tribes that may have traditional territories and interests in cultural places and other environmental issues within the proposed project area at a later date, in compliance with Assembly Bill (AB) 52.

Project Location

The project site is located within the City of Del Mar, west and east of Interstate 5 and near San Dieguito and Penasquitos lagoons. This proposed project measures approximately 8 miles in length and is within Sections 1, 2, 11, 12, 13, 14, and 24 of the Del Mar 1:24,000 USGS topographic quadrangle (see enclosed map).

Cultural Resources

The purpose of this letter is to notify you of this project and to solicit your knowledge regarding any cultural resources of concern within the study area. A record search of the Native American Heritage Commission (NAHC) Sacred Lands Files failed to indicate the presence of Native American traditional cultural places within the proposed project area. The NAHC requested that AECOM solicit input from you regarding any traditional cultural places or sites that may be affected by the project.

Please contact us if you have knowledge that you would like to contribute about cultural resources in the project area. We would like to include your input in the cultural resources survey report for the proposed project that will be submitted to SDG&E. A project map, a reply form, and a self-addressed stamped envelope have been included for your convenience. Providing comments now does not limit your ability to comment at a later time. As noted above, the CPUC will be completing AB 52 government-to-government consultation at a later date, independent of this cultural resources information request.

Sincerely,

Shannon E. Foglia, M.A., RPA
Archaeologist
Shannon.foglia@aecom.com
619-610-7623

Enclosures: Map
Response form
Stamped reply envelope

CONTACT PROGRAM RESPONSE FORM
Coastal Reliability Project - TL674A Del Mar Reconfigure and TL666D Removal Project
(60515408)

Robert J. Welch, Chairperson
Viejas Band of Kumeyaay Indians
1 Viejas Grade Road
Alpine, CA 91901

Please check all that apply:

- Please call me to discuss the project further; my day-time phone number is
(____)_____
- or my evening phone number is (____)_____

- I have further comments as provided below

- I do not have any comments

Comments:

Signature:

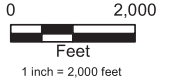
Robert J. Welch, Chairperson

Date



TL666D/674A
Project

Pre-Planning Phase
(Archaeological Resources)



Legend

-  Study Area
-  0.5-mile Buffer

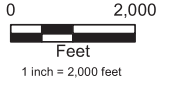


NAHC Map
Page 1



**TL666D/674A
Project**

Pre-Planning Phase
(Archaeological Resources)



Legend

- Study Area
- 0.5-mile Buffer



**NAHC Map
Page 2**



AECOM
401 West A Street
Suite 1200
San Diego, CA 92101
www.aecom.com

619.610.7600 tel
619.610.7601 fax

September 09, 2016

La Posta Band of Mission Indians
Gwendolyn Parada, Chairperson
8 Crestwood Road
Boulevard, CA 91905

Dear Chairman Gwendolyn Parada:

AECOM is assisting SDG&E in its environmental review process by conducting a cultural resource survey for the proposed Coastal Reliability Project - TL674A Del Mar Reconfigure and TL666D Removal Project located in Del Mar, California. The project will remove from service approximately 30 poles from Transmission Line (TL) 666D, top above distribution approximately 61 poles between the Del Mar Substation and Los Penasquitos Lagoon, and install 1 mile of new power line (TL 6973) underground within the east-bound lane of Via de la Valle. SDG&E is conducting this contact program for California Environmental Quality Act (CEQA) compliance and will be preparing a CEQA document for the proposed project. The California Public Utility Commission (CPUC) will be initiating government-to-government consultation with registered tribal contacts for those California Native American tribes that may have traditional territories and interests in cultural places and other environmental issues within the proposed project area at a later date, in compliance with Assembly Bill (AB) 52.

Project Location

The project site is located within the City of Del Mar, west and east of Interstate 5 and near San Dieguito and Penasquitos lagoons. This proposed project measures approximately 8 miles in length and is within Sections 1, 2, 11, 12, 13, 14, and 24 of the Del Mar 1:24,000 USGS topographic quadrangle (see enclosed map).

Cultural Resources

The purpose of this letter is to notify you of this project and to solicit your knowledge regarding any cultural resources of concern within the study area. A record search of the Native American Heritage Commission (NAHC) Sacred Lands Files failed to indicate the presence of Native American traditional cultural places within the proposed project area. The NAHC requested that AECOM solicit input from you regarding any traditional cultural places or sites that may be affected by the project.

Please contact us if you have knowledge that you would like to contribute about cultural resources in the project area. We would like to include your input in the cultural resources survey report for the proposed project that will be submitted to SDG&E. A project map, a reply form, and a self-addressed stamped envelope have been included for your convenience. Providing comments now does not limit your ability to comment at a later time. As noted above, the CPUC will be completing AB 52 government-to-government consultation at a later date, independent of this cultural resources information request.

Sincerely,

Shannon E. Foglia, M.A., RPA
Archaeologist
Shannon.foglia@aecom.com
619-610-7623

Enclosures: Map
Response form
Stamped reply envelope

CONTACT PROGRAM RESPONSE FORM
Coastal Reliability Project - TL674A Del Mar Reconfigure and TL666D Removal Project
(60515408)

Gwendolyn Parada, Chairperson
La Posta Band of Mission Indians
8 Crestwood Road
Boulevard, CA 91905

Please check all that apply:

- Please call me to discuss the project further; my day-time phone number is (____)_____ or my evening phone number is (____)_____
- I have further comments as provided below
- I do not have any comments

Comments:

Signature:

Gwendolyn Parada, Chairperson

Date



TL666D/674A

Project

Pre-Planning Phase
(Archaeological Resources)





0 2,000

Feet

1 inch = 2,000 feet

Legend

-  Study Area
-  0.5-mile Buffer



**NAHC Map
Page 1**





**TL666D/674A
Project**

Pre-Planning Phase
(Archaeological Resources)



0 2,000
Feet
1 inch = 2,000 feet

Legend

-  Study Area
-  0.5-mile Buffer



**NAHC Map
Page 2**



AECOM
401 West A Street
Suite 1200
San Diego, CA 92101
www.aecom.com

619.610.7600 tel
619.610.7601 fax

September 09, 2016

Campo Band of Mission Indians
Ralph Goff, Chairperson
36190 Church Road, Suite 1
Campo, CA 91906

Dear Chairman Ralph Goff:

AECOM is assisting SDG&E in its environmental review process by conducting a cultural resource survey for the proposed Coastal Reliability Project - TL674A Del Mar Reconfigure and TL666D Removal Project located in Del Mar, California. The project will remove from service approximately 30 poles from Transmission Line (TL) 666D, top above distribution approximately 61 poles between the Del Mar Substation and Los Penasquitos Lagoon, and install 1 mile of new power line (TL 6973) underground within the east-bound lane of Via de la Valle. SDG&E is conducting this contact program for California Environmental Quality Act (CEQA) compliance and will be preparing a CEQA document for the proposed project. The California Public Utility Commission (CPUC) will be initiating government-to-government consultation with registered tribal contacts for those California Native American tribes that may have traditional territories and interests in cultural places and other environmental issues within the proposed project area at a later date, in compliance with Assembly Bill (AB) 52.

Project Location

The project site is located within the City of Del Mar, west and east of Interstate 5 and near San Dieguito and Penasquitos lagoons. This proposed project measures approximately 8 miles in length and is within Sections 1, 2, 11, 12, 13, 14, and 24 of the Del Mar 1:24,000 USGS topographic quadrangle (see enclosed map).

Cultural Resources

The purpose of this letter is to notify you of this project and to solicit your knowledge regarding any cultural resources of concern within the study area. A record search of the Native American Heritage Commission (NAHC) Sacred Lands Files failed to indicate the presence of Native American traditional cultural places within the proposed project area. The NAHC requested that AECOM solicit input from you regarding any traditional cultural places or sites that may be affected by the project.

Please contact us if you have knowledge that you would like to contribute about cultural resources in the project area. We would like to include your input in the cultural resources survey report for the proposed project that will be submitted to SDG&E. A project map, a reply form, and a self-addressed stamped envelope have been included for your convenience. Providing comments now does not limit your ability to comment at a later time. As noted above, the CPUC will be completing AB 52 government-to-government consultation at a later date, independent of this cultural resources information request.

Sincerely,

Shannon E. Foglia, M.A., RPA
Archaeologist
Shannon.foglia@aecom.com
619-610-7623

Enclosures: Map
Response form
Stamped reply envelope

CONTACT PROGRAM RESPONSE FORM
Coastal Reliability Project - TL674A Del Mar Reconfigure and TL666D Removal Project
(60515408)

Ralph Goff, Chairperson
Campo Band of Mission Indians
36190 Church Road, Suite 1
Campo, CA 91906

Please check all that apply:

- Please call me to discuss the project further; my day-time phone number is (____)_____ or my evening phone number is (____)_____
- I have further comments as provided below
- I do not have any comments

Comments:

Signature:

Ralph Goff, Chairperson

Date



TL666D/674A

Project

Pre-Planning Phase
(Archaeological Resources)





0 2,000

Feet

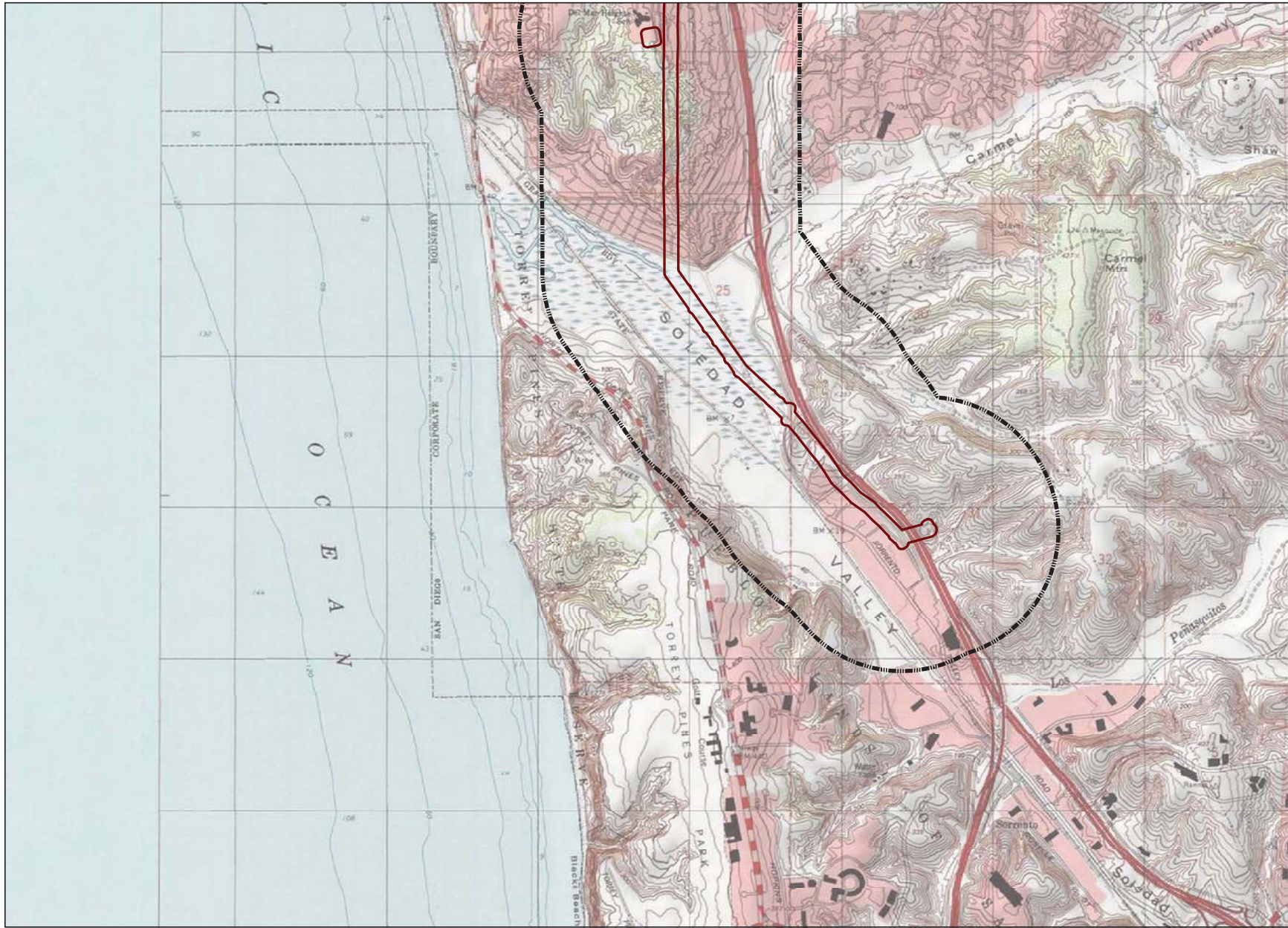
1 inch = 2,000 feet

Legend

-  Study Area
-  0.5-mile Buffer

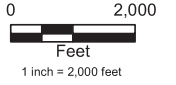


**NAHC Map
Page 1**



**TL666D/674A
Project**

Pre-Planning Phase
(Archaeological Resources)



Legend

- Study Area
- 0.5-mile Buffer



**NAHC Map
Page 2**



AECOM
401 West A Street
Suite 1200
San Diego, CA 92101
www.aecom.com

619.610.7600 tel
619.610.7601 fax

September 09, 2016

San Pasqual Band of Mission Indians
Allen E. Lawson, Chairperson
PO Box 365
Valley Center, CA 92082

Dear Chairman Allen Lawson:

AECOM is assisting SDG&E in its environmental review process by conducting a cultural resource survey for the proposed Coastal Reliability Project - TL674A Del Mar Reconfigure and TL666D Removal Project located in Del Mar, California. The project will remove from service approximately 30 poles from Transmission Line (TL) 666D, top above distribution approximately 61 poles between the Del Mar Substation and Los Penasquitos Lagoon, and install 1 mile of new power line (TL 6973) underground within the east-bound lane of Via de la Valle. SDG&E is conducting this contact program for California Environmental Quality Act (CEQA) compliance and will be preparing a CEQA document for the proposed project. The California Public Utility Commission (CPUC) will be initiating government-to-government consultation with registered tribal contacts for those California Native American tribes that may have traditional territories and interests in cultural places and other environmental issues within the proposed project area at a later date, in compliance with Assembly Bill (AB) 52.

Project Location

The project site is located within the City of Del Mar, west and east of Interstate 5 and near San Dieguito and Penasquitos lagoons. This proposed project measures approximately 8 miles in length and is within Sections 1, 2, 11, 12, 13, 14, and 24 of the Del Mar 1:24,000 USGS topographic quadrangle (see enclosed map).

Cultural Resources

The purpose of this letter is to notify you of this project and to solicit your knowledge regarding any cultural resources of concern within the study area. A record search of the Native American Heritage Commission (NAHC) Sacred Lands Files failed to indicate the presence of Native American traditional cultural places within the proposed project area. The NAHC requested that AECOM solicit input from you regarding any traditional cultural places or sites that may be affected by the project.

Please contact us if you have knowledge that you would like to contribute about cultural resources in the project area. We would like to include your input in the cultural resources survey report for the proposed project that will be submitted to SDG&E. A project map, a reply form, and a self-addressed stamped envelope have been included for your convenience. Providing comments now does not limit your ability to comment at a later time. As noted above, the CPUC will be completing AB 52 government-to-government consultation at a later date, independent of this cultural resources information request.

Sincerely,

Shannon E. Foglia, M.A., RPA
Archaeologist
Shannon.foglia@aecom.com
619-610-7623

Enclosures: Map
Response form
Stamped reply envelope

CONTACT PROGRAM RESPONSE FORM
Coastal Reliability Project - TL674A Del Mar Reconfigure and TL666D Removal Project
(60515408)

Allen E. Lawson, Chairperson
San Pasqual Band of Mission Indians
PO Box 365
Valley Center, CA 92082

Please check all that apply:

- Please call me to discuss the project further; my day-time phone number is
(____)_____
- or my evening phone number is (____)_____

- I have further comments as provided below

- I do not have any comments

Comments:

Signature:

Allen E. Lawson, Chairperson

Date



TL666D/674A

Project

Pre-Planning Phase
(Archaeological Resources)





0 2,000

Feet

1 inch = 2,000 feet

Legend

-  Study Area
-  0.5-mile Buffer

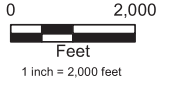


**NAHC Map
Page 1**



**TL666D/674A
Project**

Pre-Planning Phase
(Archaeological Resources)



Legend

- Study Area
- 0.5-mile Buffer



**NAHC Map
Page 2**



AECOM
401 West A Street
Suite 1200
San Diego, CA 92101
www.aecom.com

619.610.7600 tel
619.610.7601 fax

September 09, 2016

Jamul Indian Village
Erica Pinto, Chairperson
P.O. Box 612
Jamul, CA 91935

Dear Chairman Erica Pinto:

AECOM is assisting SDG&E in its environmental review process by conducting a cultural resource survey for the proposed Coastal Reliability Project - TL674A Del Mar Reconfigure and TL666D Removal Project located in Del Mar, California. The project will remove from service approximately 30 poles from Transmission Line (TL) 666D, top above distribution approximately 61 poles between the Del Mar Substation and Los Penasquitos Lagoon, and install 1 mile of new power line (TL 6973) underground within the east-bound lane of Via de la Valle. SDG&E is conducting this contact program for California Environmental Quality Act (CEQA) compliance and will be preparing a CEQA document for the proposed project. The California Public Utility Commission (CPUC) will be initiating government-to-government consultation with registered tribal contacts for those California Native American tribes that may have traditional territories and interests in cultural places and other environmental issues within the proposed project area at a later date, in compliance with Assembly Bill (AB) 52.

Project Location

The project site is located within the City of Del Mar, west and east of Interstate 5 and near San Dieguito and Penasquitos lagoons. This proposed project measures approximately 8 miles in length and is within Sections 1, 2, 11, 12, 13, 14, and 24 of the Del Mar 1:24,000 USGS topographic quadrangle (see enclosed map).

Cultural Resources

The purpose of this letter is to notify you of this project and to solicit your knowledge regarding any cultural resources of concern within the study area. A record search of the Native American Heritage Commission (NAHC) Sacred Lands Files failed to indicate the presence of Native American traditional cultural places within the proposed project area. The NAHC requested that AECOM solicit input from you regarding any traditional cultural places or sites that may be affected by the project.

Please contact us if you have knowledge that you would like to contribute about cultural resources in the project area. We would like to include your input in the cultural resources survey report for the proposed project that will be submitted to SDG&E. A project map, a reply form, and a self-addressed stamped envelope have been included for your convenience. Providing comments now does not limit your ability to comment at a later time. As noted above, the CPUC will be completing AB 52 government-to-government consultation at a later date, independent of this cultural resources information request.

Sincerely,

Shannon E. Foglia, M.A., RPA
Archaeologist
Shannon.foglia@aecom.com
619-610-7623

Enclosures: Map
Response form
Stamped reply envelope

CONTACT PROGRAM RESPONSE FORM
Coastal Reliability Project - TL674A Del Mar Reconfigure and TL666D Removal Project
(60515408)

Erica Pinto, Chairperson
Jamul Indian Village
P.O. Box 612
Jamul, CA 91935

Please check all that apply:

- Please call me to discuss the project further; my day-time phone number is (____)_____ or my evening phone number is (____)_____
- I have further comments as provided below
- I do not have any comments

Comments:

Signature:

Erica Pinto, Chairperson

Date



TL666D/674A

Project

Pre-Planning Phase
(Archaeological Resources)





0 2,000

Feet

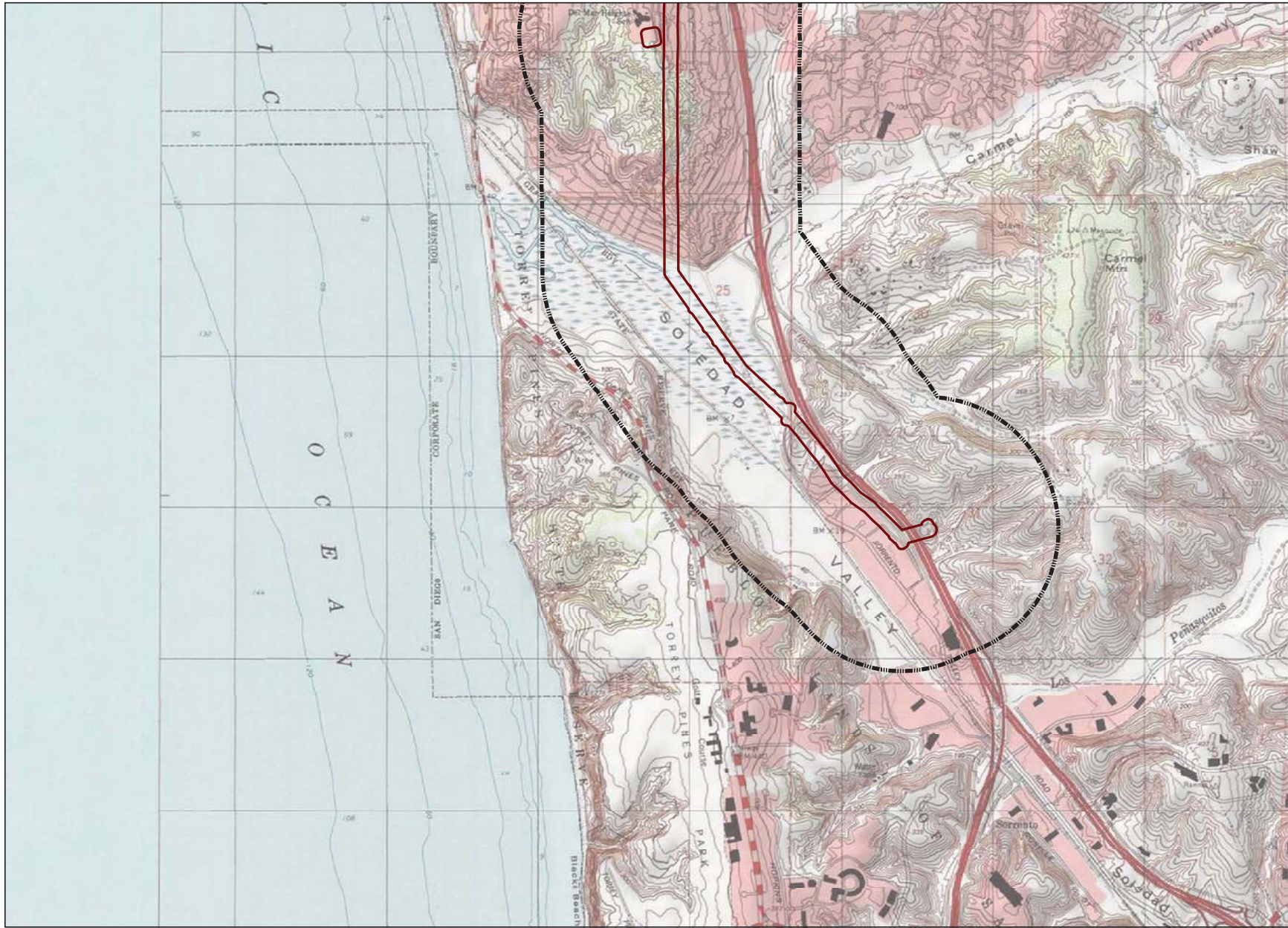
1 inch = 2,000 feet

Legend

-  Study Area
-  0.5-mile Buffer



**NAHC Map
Page 1**



TL666D/674A

Project

Pre-Planning Phase
(Archaeological Resources)



0 2,000

Feet

1 inch = 2,000 feet

Legend

- Study Area
- 0.5-mile Buffer



NAHC Map
Page 2



AECOM
401 West A Street
Suite 1200
San Diego, CA 92101
www.aecom.com

619.610.7600 tel
619.610.7601 fax

September 09, 2016

Mesa Grande Band of Mission Indians
Virgil Oyos, Chairperson
PO Box 270
Santa Ysabel, CA 92070

Dear Chairman Virgil Oyos:

AECOM is assisting SDG&E in its environmental review process by conducting a cultural resource survey for the proposed Coastal Reliability Project - TL674A Del Mar Reconfigure and TL666D Removal Project located in Del Mar, California. The project will remove from service approximately 30 poles from Transmission Line (TL) 666D, top above distribution approximately 61 poles between the Del Mar Substation and Los Penasquitos Lagoon, and install 1 mile of new power line (TL 6973) underground within the east-bound lane of Via de la Valle. SDG&E is conducting this contact program for California Environmental Quality Act (CEQA) compliance and will be preparing a CEQA document for the proposed project. The California Public Utility Commission (CPUC) will be initiating government-to-government consultation with registered tribal contacts for those California Native American tribes that may have traditional territories and interests in cultural places and other environmental issues within the proposed project area at a later date, in compliance with Assembly Bill (AB) 52.

Project Location

The project site is located within the City of Del Mar, west and east of Interstate 5 and near San Dieguito and Penasquitos lagoons. This proposed project measures approximately 8 miles in length and is within Sections 1, 2, 11, 12, 13, 14, and 24 of the Del Mar 1:24,000 USGS topographic quadrangle (see enclosed map).

Cultural Resources

The purpose of this letter is to notify you of this project and to solicit your knowledge regarding any cultural resources of concern within the study area. A record search of the Native American Heritage Commission (NAHC) Sacred Lands Files failed to indicate the presence of Native American traditional cultural places within the proposed project area. The NAHC requested that AECOM solicit input from you regarding any traditional cultural places or sites that may be affected by the project.

Please contact us if you have knowledge that you would like to contribute about cultural resources in the project area. We would like to include your input in the cultural resources survey report for the proposed project that will be submitted to SDG&E. A project map, a reply form, and a self-addressed stamped envelope have been included for your convenience. Providing comments now does not limit your ability to comment at a later time. As noted above, the CPUC will be completing AB 52 government-to-government consultation at a later date, independent of this cultural resources information request.

Sincerely,

Shannon E. Foglia, M.A., RPA
Archaeologist
Shannon.foglia@aecom.com
619-610-7623

Enclosures: Map
Response form
Stamped reply envelope

CONTACT PROGRAM RESPONSE FORM
Coastal Reliability Project - TL674A Del Mar Reconfigure and TL666D Removal Project
(60515408)

Virgil Oyos, Chairperson
Mesa Grande Band of Mission Indians
PO Box 270
Santa Ysabel, CA 92070

Please check all that apply:

- Please call me to discuss the project further; my day-time phone number is
(____)_____
- or my evening phone number is (____)_____

- I have further comments as provided below

- I do not have any comments

Comments:

Signature:

Virgil Oyos, Chairperson

Date



TL666D/674A

Project

Pre-Planning Phase
(Archaeological Resources)





0 2,000

Feet

1 inch = 2,000 feet

Legend

-  Study Area
-  0.5-mile Buffer

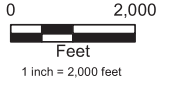


**NAHC Map
Page 1**





**TL666D/674A
Project**

Pre-Planning Phase
(Archaeological Resources)



Legend

-  Study Area
-  0.5-mile Buffer



**NAHC Map
Page 2**



AECOM
401 West A Street
Suite 1200
San Diego, CA 92101
www.aecom.com

619.610.7600 tel
619.610.7601 fax

September 09, 2016

Kwaaymii Laguna Band of Mission Indians
Carmen Lucas
P.O. Box 775
Pine Valley, CA 91962

Dear Ms. Carmen Lucas:

AECOM is assisting SDG&E in its environmental review process by conducting a cultural resource survey for the proposed Coastal Reliability Project - TL674A Del Mar Reconfigure and TL666D Removal Project located in Del Mar, California. The project will remove from service approximately 30 poles from Transmission Line (TL) 666D, top above distribution approximately 61 poles between the Del Mar Substation and Los Penasquitos Lagoon, and install 1 mile of new power line (TL 6973) underground within the east-bound lane of Via de la Valle. SDG&E is conducting this contact program for California Environmental Quality Act (CEQA) compliance and will be preparing a CEQA document for the proposed project. The California Public Utility Commission (CPUC) will be initiating government-to-government consultation with registered tribal contacts for those California Native American tribes that may have traditional territories and interests in cultural places and other environmental issues within the proposed project area at a later date, in compliance with Assembly Bill (AB) 52.

Project Location

The project site is located within the City of Del Mar, west and east of Interstate 5 and near San Dieguito and Penasquitos lagoons. This proposed project measures approximately 8 miles in length and is within Sections 1, 2, 11, 12, 13, 14, and 24 of the Del Mar 1:24,000 USGS topographic quadrangle (see enclosed map).

Cultural Resources

The purpose of this letter is to notify you of this project and to solicit your knowledge regarding any cultural resources of concern within the study area. A record search of the Native American Heritage Commission (NAHC) Sacred Lands Files failed to indicate the presence of Native American traditional cultural places within the proposed project area. The NAHC requested that AECOM solicit input from you regarding any traditional cultural places or sites that may be affected by the project.

Please contact us if you have knowledge that you would like to contribute about cultural resources in the project area. We would like to include your input in the cultural resources survey report for the proposed project that will be submitted to SDG&E. A project map, a reply form, and a self-addressed stamped envelope have been included for your convenience. Providing comments now does not limit your ability to comment at a later time. As noted above, the CPUC will be completing AB 52 government-to-government consultation at a later date, independent of this cultural resources information request.

Sincerely,

Shannon E. Foglia, M.A., RPA
Archaeologist
Shannon.foglia@aecom.com
619-610-7623

Enclosures: Map
Response form
Stamped reply envelope

CONTACT PROGRAM RESPONSE FORM
Coastal Reliability Project - TL674A Del Mar Reconfigure and TL666D Removal Project
(60515408)

Carmen Lucas
Kwaaymii Laguna Band of Mission Indians
P.O. Box 775
Pine Valley, CA 91962

Please check all that apply:

- Please call me to discuss the project further; my day-time phone number is (____)_____ or my evening phone number is (____)_____
- I have further comments as provided below
- I do not have any comments

Comments:

Signature:

Carmen Lucas

Date



TL666D/674A

Project

Pre-Planning Phase
(Archaeological Resources)





0 2,000

Feet

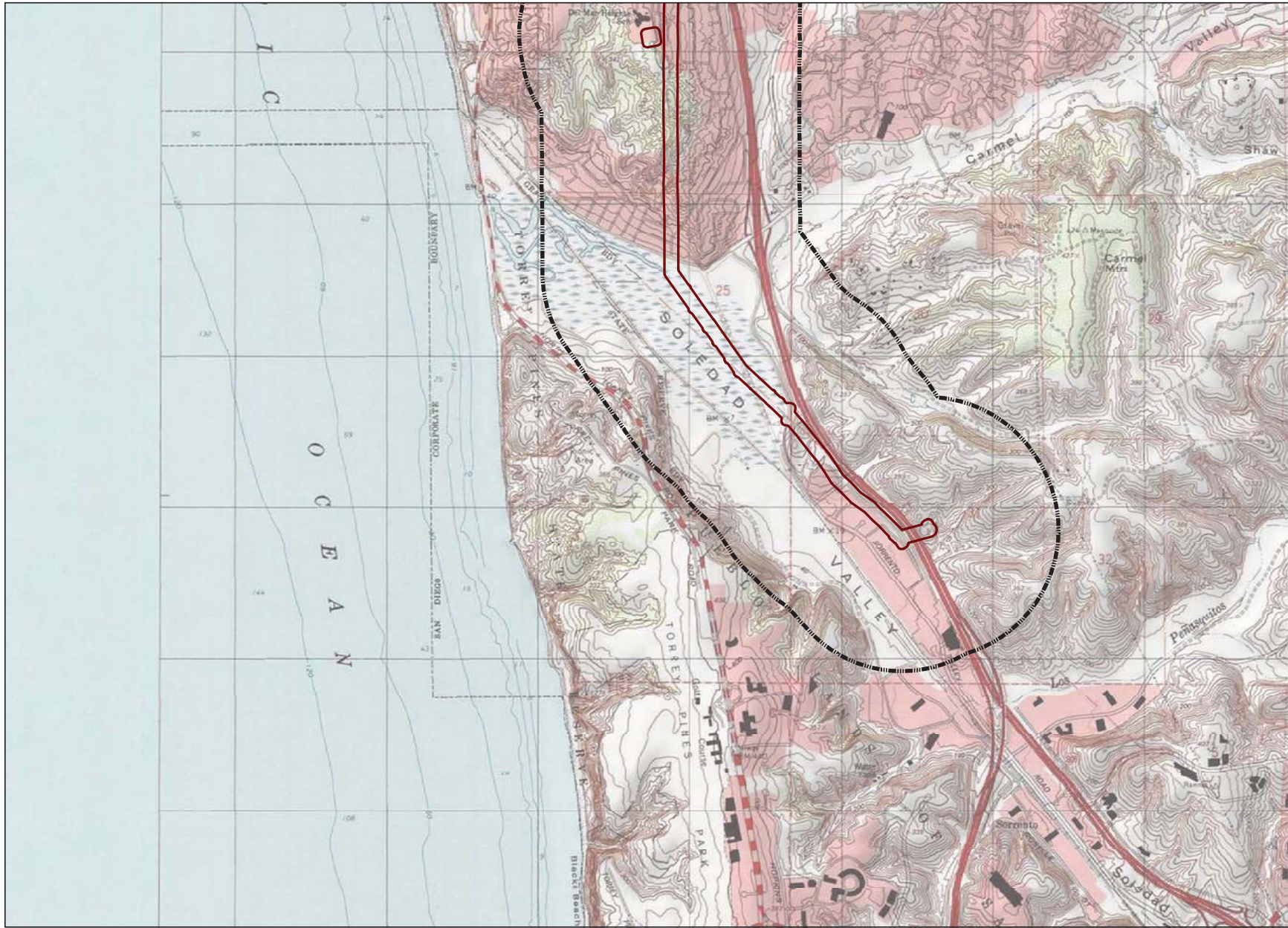
1 inch = 2,000 feet

Legend

-  Study Area
-  0.5-mile Buffer

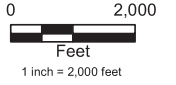


**NAHC Map
Page 1**



**TL666D/674A
Project**

Pre-Planning Phase
(Archaeological Resources)



Legend

- Study Area
- 0.5-mile Buffer



**NAHC Map
Page 2**



AECOM
401 West A Street
Suite 1200
San Diego, CA 92101
www.aecom.com

619.610.7600 tel
619.610.7601 fax

September 09, 2016

Viejas Band of Kumeyaay Indians
Julie Hagen, Cultural Resources
1 Viejas Grade Road
Alpine, CA 91901

Dear Ms. Julie Hagen:

AECOM is assisting SDG&E in its environmental review process by conducting a cultural resource survey for the proposed Coastal Reliability Project - TL674A Del Mar Reconfigure and TL666D Removal Project located in Del Mar, California. The project will remove from service approximately 30 poles from Transmission Line (TL) 666D, top above distribution approximately 61 poles between the Del Mar Substation and Los Penasquitos Lagoon, and install 1 mile of new power line (TL 6973) underground within the east-bound lane of Via de la Valle. SDG&E is conducting this contact program for California Environmental Quality Act (CEQA) compliance and will be preparing a CEQA document for the proposed project. The California Public Utility Commission (CPUC) will be initiating government-to-government consultation with registered tribal contacts for those California Native American tribes that may have traditional territories and interests in cultural places and other environmental issues within the proposed project area at a later date, in compliance with Assembly Bill (AB) 52.

Project Location

The project site is located within the City of Del Mar, west and east of Interstate 5 and near San Dieguito and Penasquitos lagoons. This proposed project measures approximately 8 miles in length and is within Sections 1, 2, 11, 12, 13, 14, and 24 of the Del Mar 1:24,000 USGS topographic quadrangle (see enclosed map).

Cultural Resources

The purpose of this letter is to notify you of this project and to solicit your knowledge regarding any cultural resources of concern within the study area. A record search of the Native American Heritage Commission (NAHC) Sacred Lands Files failed to indicate the presence of Native American traditional cultural places within the proposed project area. The NAHC requested that AECOM solicit input from you regarding any traditional cultural places or sites that may be affected by the project.

Please contact us if you have knowledge that you would like to contribute about cultural resources in the project area. We would like to include your input in the cultural resources survey report for the proposed project that will be submitted to SDG&E. A project map, a reply form, and a self-addressed stamped envelope have been included for your convenience. Providing comments now does not limit your ability to comment at a later time. As noted above, the CPUC will be completing AB 52 government-to-government consultation at a later date, independent of this cultural resources information request.

Sincerely,

Shannon E. Foglia, M.A., RPA
Archaeologist
Shannon.foglia@aecom.com
619-610-7623

Enclosures: Map
Response form
Stamped reply envelope

CONTACT PROGRAM RESPONSE FORM
Coastal Reliability Project - TL674A Del Mar Reconfigure and TL666D Removal Project
(60515408)

Julie Hagen, Cultural Resources
Viejas Band of Kumeyaay Indians
1 Viejas Grade Road
Alpine, CA 91901

Please check all that apply:

- Please call me to discuss the project further; my day-time phone number is (____)_____ or my evening phone number is (____)_____
- I have further comments as provided below
- I do not have any comments

Comments:

Signature:

Julie Hagen, Cultural Resources

Date



TL666D/674A

Project

Pre-Planning Phase
(Archaeological Resources)





0 2,000

Feet

1 inch = 2,000 feet

Legend

-  Study Area
-  0.5-mile Buffer

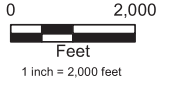


**NAHC Map
Page 1**





**TL666D/674A
Project**

Pre-Planning Phase
(Archaeological Resources)



Legend

-  Study Area
-  0.5-mile Buffer



**NAHC Map
Page 2**



AECOM
401 West A Street
Suite 1200
San Diego, CA 92101
www.aecom.com

619.610.7600 tel
619.610.7601 fax

September 09, 2016

Inaja Band of Mission Indians
Rebeca Osuna, Chairman
2005 S. Escondido Blvd.
Escondido, CA 92025

Dear Chairman Rebecca Osuna:

AECOM is assisting SDG&E in its environmental review process by conducting a cultural resource survey for the proposed Coastal Reliability Project - TL674A Del Mar Reconfigure and TL666D Removal Project located in Del Mar, California. The project will remove from service approximately 30 poles from Transmission Line (TL) 666D, top above distribution approximately 61 poles between the Del Mar Substation and Los Penasquitos Lagoon, and install 1 mile of new power line (TL 6973) underground within the east-bound lane of Via de la Valle. SDG&E is conducting this contact program for California Environmental Quality Act (CEQA) compliance and will be preparing a CEQA document for the proposed project. The California Public Utility Commission (CPUC) will be initiating government-to-government consultation with registered tribal contacts for those California Native American tribes that may have traditional territories and interests in cultural places and other environmental issues within the proposed project area at a later date, in compliance with Assembly Bill (AB) 52.

Project Location

The project site is located within the City of Del Mar, west and east of Interstate 5 and near San Dieguito and Penasquitos lagoons. This proposed project measures approximately 8 miles in length and is within Sections 1, 2, 11, 12, 13, 14, and 24 of the Del Mar 1:24,000 USGS topographic quadrangle (see enclosed map).

Cultural Resources

The purpose of this letter is to notify you of this project and to solicit your knowledge regarding any cultural resources of concern within the study area. A record search of the Native American Heritage Commission (NAHC) Sacred Lands Files failed to indicate the presence of Native American traditional cultural places within the proposed project area. The NAHC requested that AECOM solicit input from you regarding any traditional cultural places or sites that may be affected by the project.

Please contact us if you have knowledge that you would like to contribute about cultural resources in the project area. We would like to include your input in the cultural resources survey report for the proposed project that will be submitted to SDG&E. A project map, a reply form, and a self-addressed stamped envelope have been included for your convenience. Providing comments now does not limit your ability to comment at a later time. As noted above, the CPUC will be completing AB 52 government-to-government consultation at a later date, independent of this cultural resources information request.

Sincerely,

Shannon E. Foglia, M.A., RPA
Archaeologist
Shannon.foglia@aecom.com
619-610-7623

Enclosures: Map
Response form
Stamped reply envelope

CONTACT PROGRAM RESPONSE FORM
Coastal Reliability Project - TL674A Del Mar Reconfigure and TL666D Removal Project
(60515408)

Rebeca Osuna, Chairman
Inaja Band of Mission Indians
2005 S. Escondido Blvd.
Escondido, CA 92025

Please check all that apply:

- Please call me to discuss the project further; my day-time phone number is (____)_____ or my evening phone number is (____)_____
- I have further comments as provided below
- I do not have any comments

Comments:

Signature:

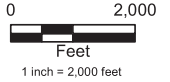
Rebeca Osuna, Chairman

Date



TL666D/674A
Project

Pre-Planning Phase
(Archaeological Resources)

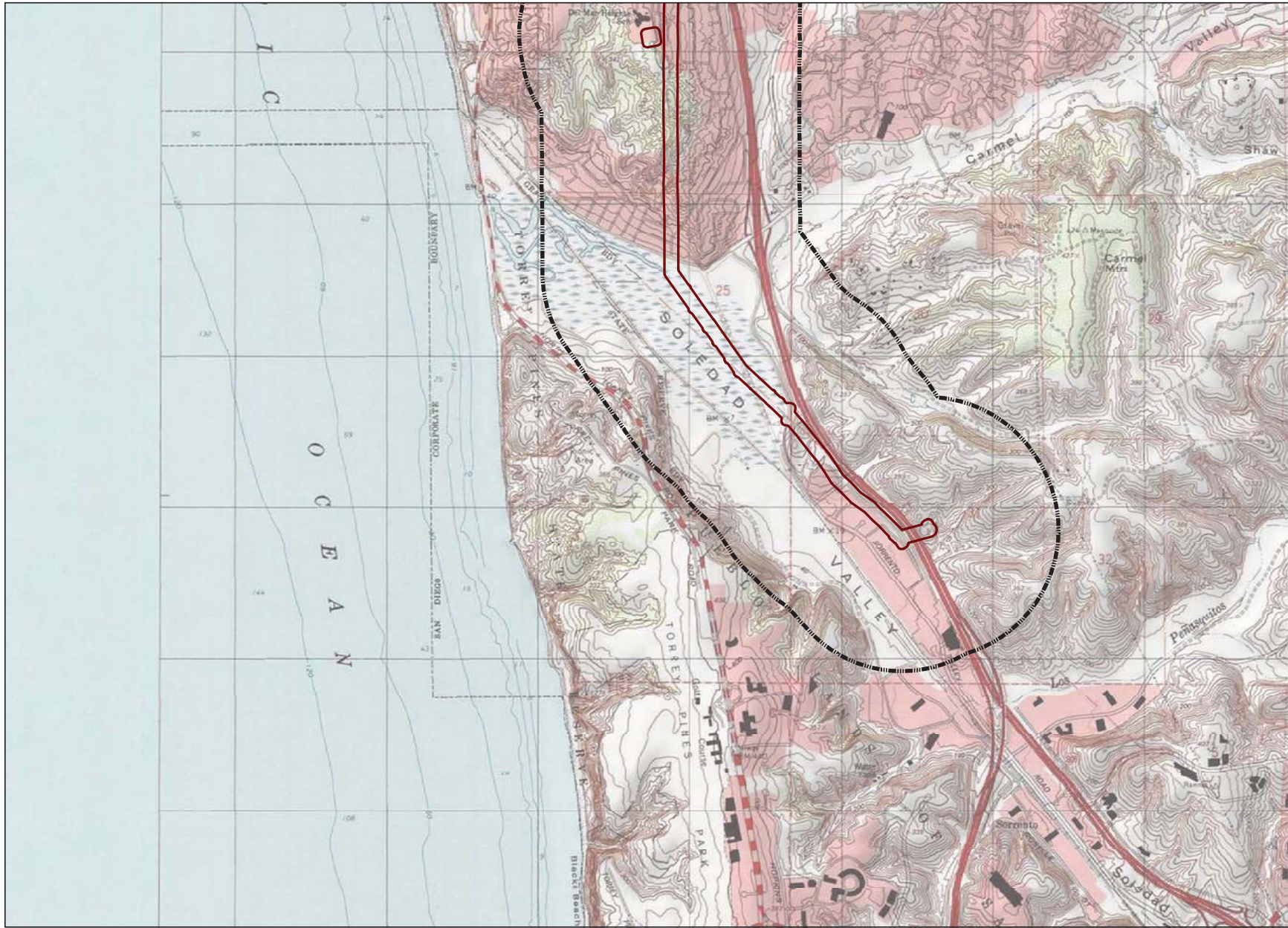


Legend

-  Study Area
-  0.5-mile Buffer



NAHC Map
Page 1



**TL666D/674A
Project**



Pre-Planning Phase
(Archaeological Resources)



0 2,000
Feet

1 inch = 2,000 feet

Legend

-  Study Area
-  0.5-mile Buffer



**NAHC Map
Page 2**



AECOM
401 West A Street
Suite 1200
San Diego, CA 92101
www.aecom.com

619.610.7600 tel
619.610.7601 fax

September 09, 2016

San Pasqual Band of Mission Indians
John Flores, Environmental Coordinator
PO Box 365
Valley Center, CA 92082

Dear Mr. Flores:

AECOM is assisting SDG&E in its environmental review process by conducting a cultural resource survey for the proposed Coastal Reliability Project - TL674A Del Mar Reconfigure and TL666D Removal Project located in Del Mar, California. The project will remove from service approximately 30 poles from Transmission Line (TL) 666D, top above distribution approximately 61 poles between the Del Mar Substation and Los Penasquitos Lagoon, and install 1 mile of new power line (TL 6973) underground within the east-bound lane of Via de la Valle. SDG&E is conducting this contact program for California Environmental Quality Act (CEQA) compliance and will be preparing a CEQA document for the proposed project. The California Public Utility Commission (CPUC) will be initiating government-to-government consultation with registered tribal contacts for those California Native American tribes that may have traditional territories and interests in cultural places and other environmental issues within the proposed project area at a later date, in compliance with Assembly Bill (AB) 52.

Project Location

The project site is located within the City of Del Mar, west and east of Interstate 5 and near San Dieguito and Penasquitos lagoons. This proposed project measures approximately 8 miles in length and is within Sections 1, 2, 11, 12, 13, 14, and 24 of the Del Mar 1:24,000 USGS topographic quadrangle (see enclosed map).

Cultural Resources

The purpose of this letter is to notify you of this project and to solicit your knowledge regarding any cultural resources of concern within the study area. A record search of the Native American Heritage Commission (NAHC) Sacred Lands Files failed to indicate the presence of Native American traditional cultural places within the proposed project area. The NAHC requested that AECOM solicit input from you regarding any traditional cultural places or sites that may be affected by the project.

Please contact us if you have knowledge that you would like to contribute about cultural resources in the project area. We would like to include your input in the cultural resources survey report for the proposed project that will be submitted to SDG&E. A project map, a reply form, and a self-addressed stamped envelope have been included for your convenience. Providing comments now does not limit your ability to comment at a later time. As noted above, the CPUC will be completing AB 52 government-to-government consultation at a later date, independent of this cultural resources information request.

Sincerely,

Shannon E. Foglia, M.A., RPA
Archaeologist
Shannon.foglia@aecom.com
619-610-7623

Enclosures: Map
Response form
Stamped reply envelope

CONTACT PROGRAM RESPONSE FORM
Coastal Reliability Project - TL674A Del Mar Reconfigure and TL666D Removal Project
(60515408)

John Flores, Environmental Coordinator
San Pasqual Band of Mission Indians
PO Box 365
Valley Center, CA 92082

Please check all that apply:

- Please call me to discuss the project further; my day-time phone number is (____)_____ or my evening phone number is (____)_____
- I have further comments as provided below
- I do not have any comments

Comments:

Signature:

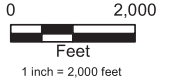
John Flores, Environmental Coordinator

Date



TL666D/674A
Project

Pre-Planning Phase
(Archaeological Resources)



Legend

-  Study Area
-  0.5-mile Buffer

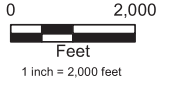


NAHC Map
Page 1



**TL666D/674A
Project**

Pre-Planning Phase
(Archaeological Resources)



Legend

- Study Area
- 0.5-mile Buffer



**NAHC Map
Page 2**



AECOM
401 West A Street
Suite 1200
San Diego, CA 92101
www.aecom.com

619.610.7600 tel
619.610.7601 fax

September 09, 2016

La Posta Band of Mission Indians
Javaughn Miller, Tribal Administrator
8 Crestwood Road
Boulevard, CA. 91905

Dear Javaughn Miller:

AECOM is assisting SDG&E in its environmental review process by conducting a cultural resource survey for the proposed Coastal Reliability Project - TL674A Del Mar Reconfigure and TL666D Removal Project located in Del Mar, California. The project will remove from service approximately 30 poles from Transmission Line (TL) 666D, top above distribution approximately 61 poles between the Del Mar Substation and Los Penasquitos Lagoon, and install 1 mile of new power line (TL 6973) underground within the east-bound lane of Via de la Valle. SDG&E is conducting this contact program for California Environmental Quality Act (CEQA) compliance and will be preparing a CEQA document for the proposed project. The California Public Utility Commission (CPUC) will be initiating government-to-government consultation with registered tribal contacts for those California Native American tribes that may have traditional territories and interests in cultural places and other environmental issues within the proposed project area at a later date, in compliance with Assembly Bill (AB) 52.

Project Location

The project site is located within the City of Del Mar, west and east of Interstate 5 and near San Dieguito and Penasquitos lagoons. This proposed project measures approximately 8 miles in length and is within Sections 1, 2, 11, 12, 13, 14, and 24 of the Del Mar 1:24,000 USGS topographic quadrangle (see enclosed map).

Cultural Resources

The purpose of this letter is to notify you of this project and to solicit your knowledge regarding any cultural resources of concern within the study area. A record search of the Native American Heritage Commission (NAHC) Sacred Lands Files failed to indicate the presence of Native American traditional cultural places within the proposed project area. The NAHC requested that AECOM solicit input from you regarding any traditional cultural places or sites that may be affected by the project.

Please contact us if you have knowledge that you would like to contribute about cultural resources in the project area. We would like to include your input in the cultural resources survey report for the proposed project that will be submitted to SDG&E. A project map, a reply form, and a self-addressed stamped envelope have been included for your convenience. Providing comments now does not limit your ability to comment at a later time. As noted above, the CPUC will be completing AB 52 government-to-government consultation at a later date, independent of this cultural resources information request.

Sincerely,

Shannon E. Foglia, M.A., RPA
Archaeologist
Shannon.foglia@aecom.com
619-610-7623

Enclosures: Map
Response form
Stamped reply envelope

CONTACT PROGRAM RESPONSE FORM
Coastal Reliability Project - TL674A Del Mar Reconfigure and TL666D Removal Project
(60515408)

Javaughn Miller, Tribal Administrator
La Posta Band of Mission Indians
8 Crestwood Road
Boulevard, CA 91905

Please check all that apply:

- Please call me to discuss the project further; my day-time phone number is
(____)_____
- or my evening phone number is (____)_____

- I have further comments as provided below

- I do not have any comments

Comments:

Signature:

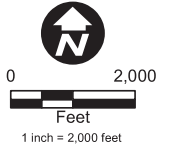
Javaughn Miller, Tribal Administrator

Date



TL666D/674A
Project

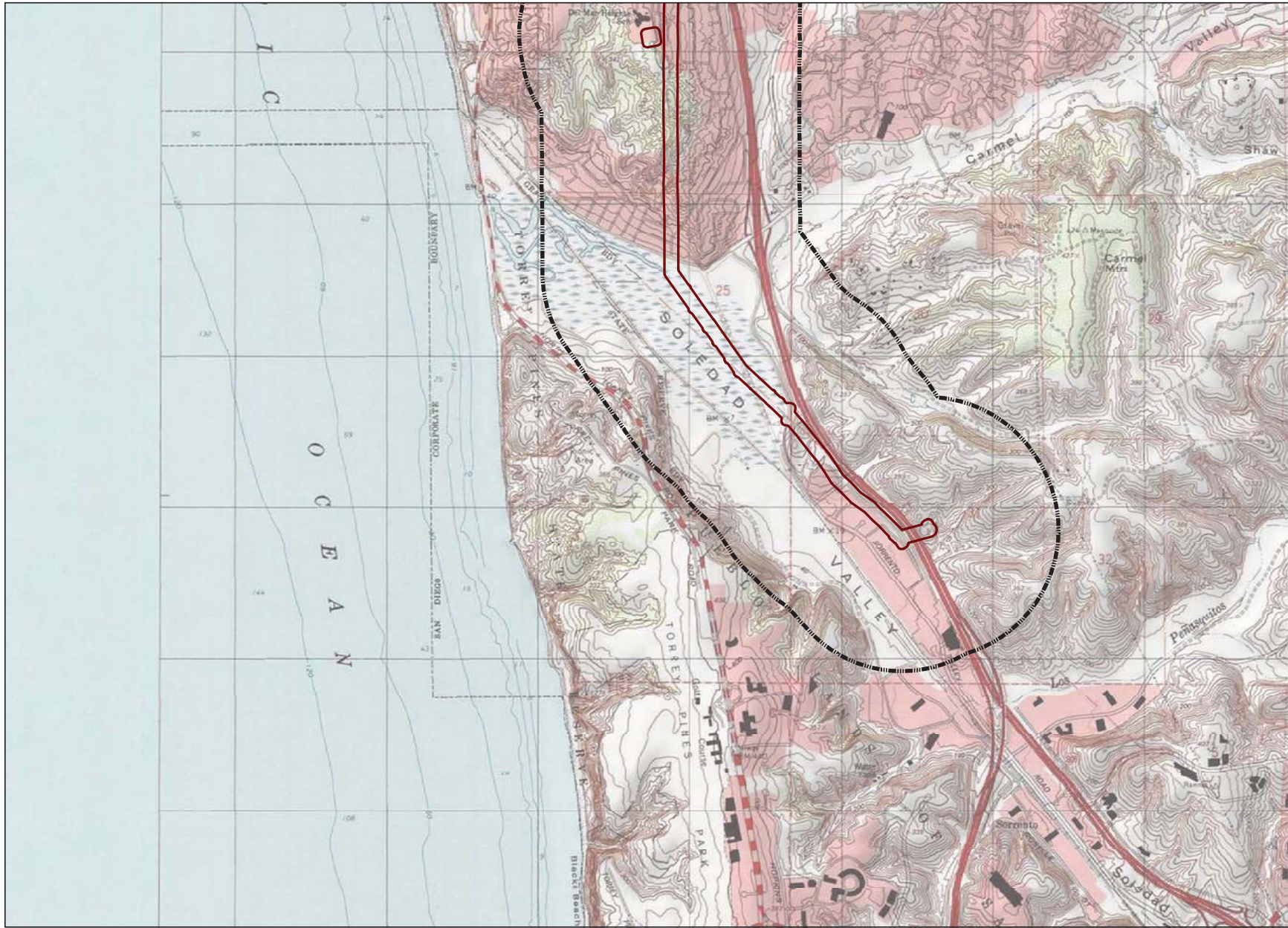
Pre-Planning Phase
(Archaeological Resources)



- Legend**
- Study Area
 - 0.5-mile Buffer

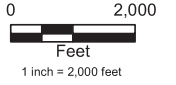


NAHC Map
Page 1



**TL666D/674A
Project**

Pre-Planning Phase
(Archaeological Resources)



Legend

- Study Area
- 0.5-mile Buffer



**NAHC Map
Page 2**



AECOM
401 West A Street
Suite 1200
San Diego, CA 92101
www.aecom.com

619.610.7600 tel
619.610.7601 fax

September 09, 2016

Ewiiapaayp Tribal Office
Michael Garcia, Vice Chairperson
4054 Willows Road
Alpine, CA 91901

Dear Mr. Garcia:

AECOM is assisting SDG&E in its environmental review process by conducting a cultural resource survey for the proposed Coastal Reliability Project - TL674A Del Mar Reconfigure and TL666D Removal Project located in Del Mar, California. The project will remove from service approximately 30 poles from Transmission Line (TL) 666D, top above distribution approximately 61 poles between the Del Mar Substation and Los Penasquitos Lagoon, and install 1 mile of new power line (TL 6973) underground within the east-bound lane of Via de la Valle. SDG&E is conducting this contact program for California Environmental Quality Act (CEQA) compliance and will be preparing a CEQA document for the proposed project. The California Public Utility Commission (CPUC) will be initiating government-to-government consultation with registered tribal contacts for those California Native American tribes that may have traditional territories and interests in cultural places and other environmental issues within the proposed project area at a later date, in compliance with Assembly Bill (AB) 52.

Project Location

The project site is located within the City of Del Mar, west and east of Interstate 5 and near San Dieguito and Penasquitos lagoons. This proposed project measures approximately 8 miles in length and is within Sections 1, 2, 11, 12, 13, 14, and 24 of the Del Mar 1:24,000 USGS topographic quadrangle (see enclosed map).

Cultural Resources

The purpose of this letter is to notify you of this project and to solicit your knowledge regarding any cultural resources of concern within the study area. A record search of the Native American Heritage Commission (NAHC) Sacred Lands Files failed to indicate the presence of Native American traditional cultural places within the proposed project area. The NAHC requested that AECOM solicit input from you regarding any traditional cultural places or sites that may be affected by the project.

Please contact us if you have knowledge that you would like to contribute about cultural resources in the project area. We would like to include your input in the cultural resources survey report for the proposed project that will be submitted to SDG&E. A project map, a reply form, and a self-addressed stamped envelope have been included for your convenience. Providing comments now does not limit your ability to comment at a later time. As noted above, the CPUC will be completing AB 52 government-to-government consultation at a later date, independent of this cultural resources information request.

Sincerely,

Shannon E. Foglia, M.A., RPA
Archaeologist
Shannon.foglia@aecom.com
619-610-7623

Enclosures: Map
Response form
Stamped reply envelope

CONTACT PROGRAM RESPONSE FORM
Coastal Reliability Project - TL674A Del Mar Reconfigure and TL666D Removal Project
(60515408)

Michael Garcia, Vice Chairperson
Ewiiapaayp Tribal Office
4054 Willows Road
Alpine, CA 91901

Please check all that apply:

- Please call me to discuss the project further; my day-time phone number is
(____)_____
- or my evening phone number is (____)_____

- I have further comments as provided below

- I do not have any comments

Comments:

Signature:

Michael Garcia, Vice Chairperson

Date





TL666D/674A
Project

Pre-Planning Phase
(Archaeological Resources)



0 2,000
Feet
1 inch = 2,000 feet

Legend

-  Study Area
-  0.5-mile Buffer

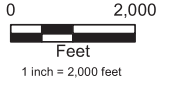


NAHC Map
Page 1



**TL666D/674A
Project**

Pre-Planning Phase
(Archaeological Resources)



Legend

- Study Area
- 0.5-mile Buffer



**NAHC Map
Page 2**



AECOM
401 West A Street
Suite 1200
San Diego, CA 92101
www.aecom.com

619.610.7600 tel
619.610.7601 fax

September 09, 2016

Sycuan Band of the Kumeyaay Nation
Lisa Haws, Cultural Resource Manager
1 Kwaaypaay Court
El Cajon, CA 92019

Dear Ms. Haws:

AECOM is assisting SDG&E in its environmental review process by conducting a cultural resource survey for the proposed Coastal Reliability Project - TL674A Del Mar Reconfigure and TL666D Removal Project located in Del Mar, California. The project will remove from service approximately 30 poles from Transmission Line (TL) 666D, top above distribution approximately 61 poles between the Del Mar Substation and Los Penasquitos Lagoon, and install 1 mile of new power line (TL 6973) underground within the east-bound lane of Via de la Valle. SDG&E is conducting this contact program for California Environmental Quality Act (CEQA) compliance and will be preparing a CEQA document for the proposed project. The California Public Utility Commission (CPUC) will be initiating government-to-government consultation with registered tribal contacts for those California Native American tribes that may have traditional territories and interests in cultural places and other environmental issues within the proposed project area at a later date, in compliance with Assembly Bill (AB) 52.

Project Location

The project site is located within the City of Del Mar, west and east of Interstate 5 and near San Dieguito and Penasquitos lagoons. This proposed project measures approximately 8 miles in length and is within Sections 1, 2, 11, 12, 13, 14, and 24 of the Del Mar 1:24,000 USGS topographic quadrangle (see enclosed map).

Cultural Resources

The purpose of this letter is to notify you of this project and to solicit your knowledge regarding any cultural resources of concern within the study area. A record search of the Native American Heritage Commission (NAHC) Sacred Lands Files failed to indicate the presence of Native American traditional cultural places within the proposed project area. The NAHC requested that AECOM solicit input from you regarding any traditional cultural places or sites that may be affected by the project.

Please contact us if you have knowledge that you would like to contribute about cultural resources in the project area. We would like to include your input in the cultural resources survey report for the proposed project that will be submitted to SDG&E. A project map, a reply form, and a self-addressed stamped envelope have been included for your convenience. Providing comments now does not limit your ability to comment at a later time. As noted above, the CPUC will be completing AB 52 government-to-government consultation at a later date, independent of this cultural resources information request.

Sincerely,

Shannon E. Foglia, M.A., RPA
Archaeologist
Shannon.foglia@aecom.com
619-610-7623

Enclosures: Map
Response form
Stamped reply envelope

CONTACT PROGRAM RESPONSE FORM
Coastal Reliability Project - TL674A Del Mar Reconfigure and TL666D Removal Project
(60515408)

Lisa Haws, Cultural Resource Manager
Sycuan Band of the Kumeyaay Nation
1 Kwaaypaay Court
El Cajon, CA 92019

Please check all that apply:

- Please call me to discuss the project further; my day-time phone number is
(____)_____
- or my evening phone number is (____)_____

- I have further comments as provided below

- I do not have any comments

Comments:

Signature:

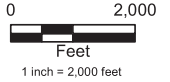
Lisa Haws, Cultural Resource Manager

Date



TL666D/674A
Project

Pre-Planning Phase
(Archaeological Resources)

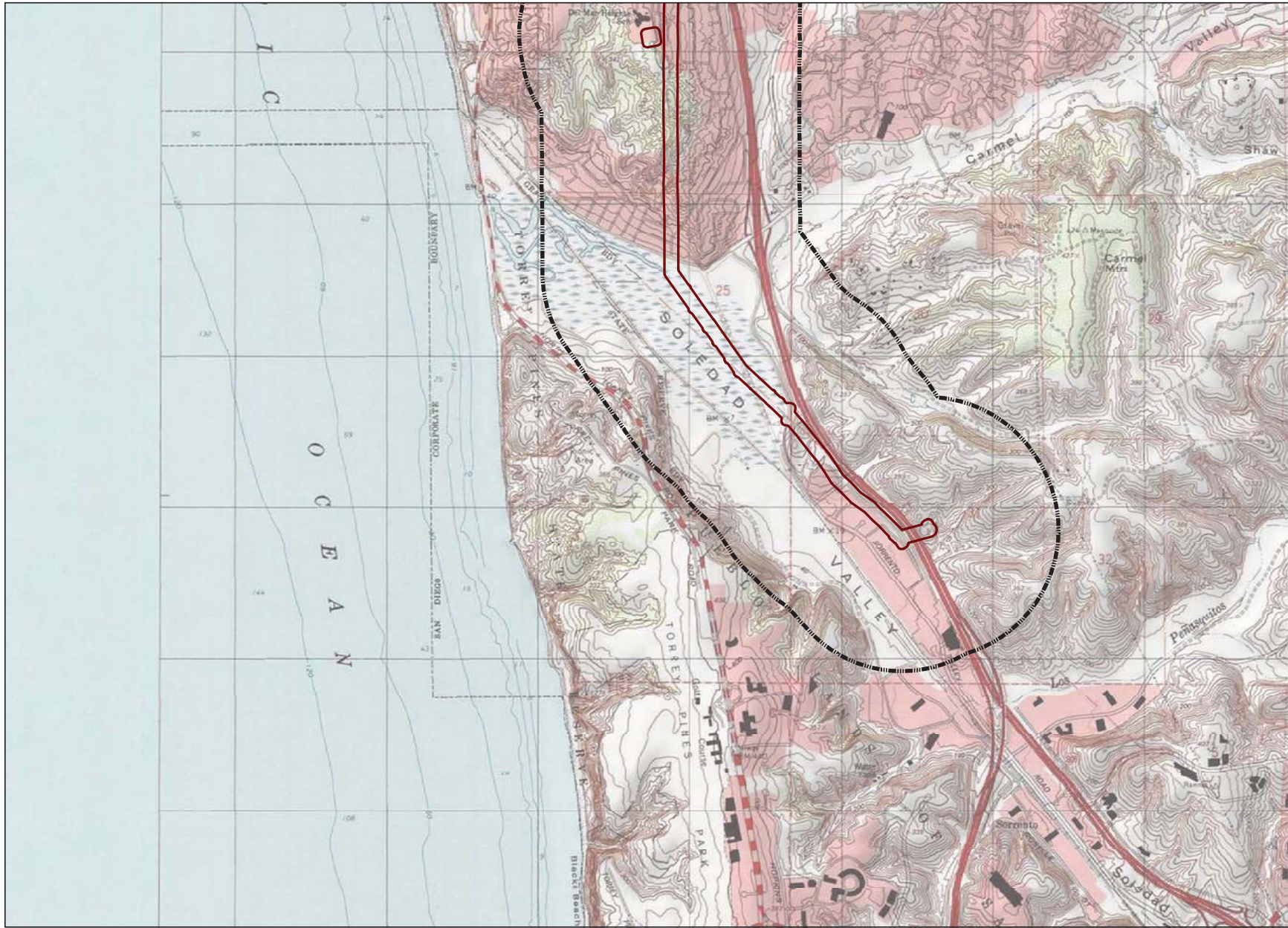


Legend

-  Study Area
-  0.5-mile Buffer



NAHC Map
Page 1



TL666D/674A

Project

Pre-Planning Phase
(Archaeological Resources)





0 2,000

Feet

1 inch = 2,000 feet

Legend

-  Study Area
-  0.5-mile Buffer



NAHC Map
Page 2



AECOM
401 West A Street
Suite 1200
San Diego, CA 92101
www.aecom.com

619.610.7600 tel
619.610.7601 fax

September 09, 2016

Manzanita Band of the Kumeyaay Nation
Nick Elliott, Cultural Resources Coordinator
P.O. Box 1302
Boulevard, CA 91905

Dear Mr. Elliott:

AECOM is assisting SDG&E in its environmental review process by conducting a cultural resource survey for the proposed Coastal Reliability Project - TL674A Del Mar Reconfigure and TL666D Removal Project located in Del Mar, California. The project will remove from service approximately 30 poles from Transmission Line (TL) 666D, top above distribution approximately 61 poles between the Del Mar Substation and Los Penasquitos Lagoon, and install 1 mile of new power line (TL 6973) underground within the east-bound lane of Via de la Valle. SDG&E is conducting this contact program for California Environmental Quality Act (CEQA) compliance and will be preparing a CEQA document for the proposed project. The California Public Utility Commission (CPUC) will be initiating government-to-government consultation with registered tribal contacts for those California Native American tribes that may have traditional territories and interests in cultural places and other environmental issues within the proposed project area at a later date, in compliance with Assembly Bill (AB) 52.

Project Location

The project site is located within the City of Del Mar, west and east of Interstate 5 and near San Dieguito and Penasquitos lagoons. This proposed project measures approximately 8 miles in length and is within Sections 1, 2, 11, 12, 13, 14, and 24 of the Del Mar 1:24,000 USGS topographic quadrangle (see enclosed map).

Cultural Resources

The purpose of this letter is to notify you of this project and to solicit your knowledge regarding any cultural resources of concern within the study area. A record search of the Native American Heritage Commission (NAHC) Sacred Lands Files failed to indicate the presence of Native American traditional cultural places within the proposed project area. The NAHC requested that AECOM solicit input from you regarding any traditional cultural places or sites that may be affected by the project.

Please contact us if you have knowledge that you would like to contribute about cultural resources in the project area. We would like to include your input in the cultural resources survey report for the proposed project that will be submitted to SDG&E. A project map, a reply form, and a self-addressed stamped envelope have been included for your convenience. Providing comments now does not limit your ability to comment at a later time. As noted above, the CPUC will be completing AB 52 government-to-government consultation at a later date, independent of this cultural resources information request.

Sincerely,

Shannon E. Foglia, M.A., RPA
Archaeologist
Shannon.foglia@aecom.com
619-610-7623

Enclosures: Map
Response form
Stamped reply envelope

CONTACT PROGRAM RESPONSE FORM
Coastal Reliability Project - TL674A Del Mar Reconfigure and TL666D Removal Project
(60515408)

Nick Elliott, Cultural Resources Coordinator
Manzanita Band of the Kumeyaay Nation
P.O. Box 1302
Boulevard, CA 91905

Please check all that apply:

- Please call me to discuss the project further; my day-time phone number is (____)_____ or my evening phone number is (____)_____
- I have further comments as provided below
- I do not have any comments

Comments:

Signature:

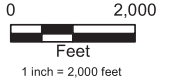
Nick Elliott, Cultural Resources Coordinator

Date



TL666D/674A
Project

Pre-Planning Phase
(Archaeological Resources)



Legend

-  Study Area
-  0.5-mile Buffer

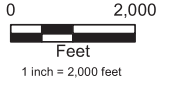


NAHC Map
Page 1



**TL666D/674A
Project**

Pre-Planning Phase
(Archaeological Resources)



Legend

- Study Area
- 0.5-mile Buffer



**NAHC Map
Page 2**



AECOM
401 West A Street
Suite 1200
San Diego, CA 92101
www.aecom.com

619.610.7600 tel
619.610.7601 fax

September 09, 2016

Manzanita Band of the Kumeyaay Nation
Angela Elliott Santos, Chairperson
P.O. Box 1302
Boulevard, CA 91905

Dear Ms. Santos:

AECOM is assisting SDG&E in its environmental review process by conducting a cultural resource survey for the proposed Coastal Reliability Project - TL674A Del Mar Reconfigure and TL666D Removal Project located in Del Mar, California. The project will remove from service approximately 30 poles from Transmission Line (TL) 666D, top above distribution approximately 61 poles between the Del Mar Substation and Los Penasquitos Lagoon, and install 1 mile of new power line (TL 6973) underground within the east-bound lane of Via de la Valle. SDG&E is conducting this contact program for California Environmental Quality Act (CEQA) compliance and will be preparing a CEQA document for the proposed project. The California Public Utility Commission (CPUC) will be initiating government-to-government consultation with registered tribal contacts for those California Native American tribes that may have traditional territories and interests in cultural places and other environmental issues within the proposed project area at a later date, in compliance with Assembly Bill (AB) 52.

Project Location

The project site is located within the City of Del Mar, west and east of Interstate 5 and near San Dieguito and Penasquitos lagoons. This proposed project measures approximately 8 miles in length and is within Sections 1, 2, 11, 12, 13, 14, and 24 of the Del Mar 1:24,000 USGS topographic quadrangle (see enclosed map).

Cultural Resources

The purpose of this letter is to notify you of this project and to solicit your knowledge regarding any cultural resources of concern within the study area. A record search of the Native American Heritage Commission (NAHC) Sacred Lands Files failed to indicate the presence of Native American traditional cultural places within the proposed project area. The NAHC requested that AECOM solicit input from you regarding any traditional cultural places or sites that may be affected by the project.

Please contact us if you have knowledge that you would like to contribute about cultural resources in the project area. We would like to include your input in the cultural resources survey report for the proposed project that will be submitted to SDG&E. A project map, a reply form, and a self-addressed stamped envelope have been included for your convenience. Providing comments now does not limit your ability to comment at a later time. As noted above, the CPUC will be completing AB 52 government-to-government consultation at a later date, independent of this cultural resources information request.

Sincerely,

Shannon E. Foglia, M.A., RPA
Archaeologist
Shannon.foglia@aecom.com
619-610-7623

Enclosures: Map
Response form
Stamped reply envelope

CONTACT PROGRAM RESPONSE FORM
Coastal Reliability Project - TL674A Del Mar Reconfigure and TL666D Removal Project
(60515408)

Manzanita Band of the Kumeyaay Nation
Angela Elliott Santos, Chairperson
P.O. Box 1302
Boulevard, CA 91905

Please check all that apply:

- Please call me to discuss the project further; my day-time phone number is
(____)_____
- or my evening phone number is (____)_____

- I have further comments as provided below

- I do not have any comments

Comments:

Signature:

Angela Elliott Santos, Chairperson

Date



TL666D/674A

Project

Pre-Planning Phase
(Archaeological Resources)





0 2,000

Feet

1 inch = 2,000 feet

Legend

-  Study Area
-  0.5-mile Buffer

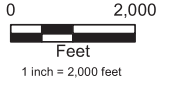


**NAHC Map
Page 1**



**TL666D/674A
Project**

Pre-Planning Phase
(Archaeological Resources)



Legend

- Study Area
- 0.5-mile Buffer



**NAHC Map
Page 2**



AECOM
401 West A Street
Suite 1200
San Diego, CA 92101
www.aecom.com

619.610.7600 tel
619.610.7601 fax

September 09, 2016

Iipay Nation of Santa Ysabel
Virgil Perez, Chairperson
P.O. Box 130
Santa Ysabel, CA 92070

Dear Chairman Virgil Perez:

AECOM is assisting SDG&E in its environmental review process by conducting a cultural resource survey for the proposed Coastal Reliability Project - TL674A Del Mar Reconfigure and TL666D Removal Project located in Del Mar, California. The project will remove from service approximately 30 poles from Transmission Line (TL) 666D, top above distribution approximately 61 poles between the Del Mar Substation and Los Penasquitos Lagoon, and install 1 mile of new power line (TL 6973) underground within the east-bound lane of Via de la Valle. SDG&E is conducting this contact program for California Environmental Quality Act (CEQA) compliance and will be preparing a CEQA document for the proposed project. The California Public Utility Commission (CPUC) will be initiating government-to-government consultation with registered tribal contacts for those California Native American tribes that may have traditional territories and interests in cultural places and other environmental issues within the proposed project area at a later date, in compliance with Assembly Bill (AB) 52.

Project Location

The project site is located within the City of Del Mar, west and east of Interstate 5 and near San Dieguito and Penasquitos lagoons. This proposed project measures approximately 8 miles in length and is within Sections 1, 2, 11, 12, 13, 14, and 24 of the Del Mar 1:24,000 USGS topographic quadrangle (see enclosed map).

Cultural Resources

The purpose of this letter is to notify you of this project and to solicit your knowledge regarding any cultural resources of concern within the study area. A record search of the Native American Heritage Commission (NAHC) Sacred Lands Files failed to indicate the presence of Native American traditional cultural places within the proposed project area. The NAHC requested that AECOM solicit input from you regarding any traditional cultural places or sites that may be affected by the project.

Please contact us if you have knowledge that you would like to contribute about cultural resources in the project area. We would like to include your input in the cultural resources survey report for the proposed project that will be submitted to SDG&E. A project map, a reply form, and a self-addressed stamped envelope have been included for your convenience. Providing comments now does not limit your ability to comment at a later time. As noted above, the CPUC will be completing AB 52 government-to-government consultation at a later date, independent of this cultural resources information request.

Sincerely,

Shannon E. Foglia, M.A., RPA
Archaeologist
Shannon.foglia@aecom.com
619-610-7623

Enclosures: Map
Response form
Stamped reply envelope

CONTACT PROGRAM RESPONSE FORM
Coastal Reliability Project - TL674A Del Mar Reconfigure and TL666D Removal Project
(60515408)

Virgil Perez, Chairperson
lipay Nation of Santa Ysabel
P.O. Box 130
Santa Ysabel, CA 92070

Please check all that apply:

- Please call me to discuss the project further; my day-time phone number is
(____)_____
- or my evening phone number is (____)_____

- I have further comments as provided below

- I do not have any comments

Comments:

Signature:

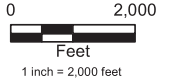
Virgil Perez, Chairperson

Date



TL666D/674A
Project

Pre-Planning Phase
(Archaeological Resources)



Legend

-  Study Area
-  0.5-mile Buffer

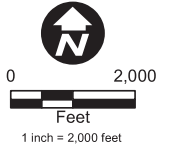


NAHC Map
Page 1



**TL666D/674A
Project**

Pre-Planning Phase
(Archaeological Resources)



- Legend**
- Study Area
 - 0.5-mile Buffer



**NAHC Map
Page 2**

CONTACT PROGRAM RESPONSE FORM

**Coastal Reliability Project - TL674A Del Mar Reconfigure and TL666D Removal Project
(60515408)**

**Rebeca Osuna, Chairman
Inaja Band of Mission Indians
2005 S. Escondido Blvd.
Escondido, CA 92025**

Please check all that apply:

Please call me to discuss the project further; my day-time phone number is
(____) _____
or my evening phone number is (____) _____

I have further comments as provided below

I do not have any comments

Comments:

Signature:

R. Osuna
Rebeca Osuna, Chairman

9-14-16
Date