



















One Week Look Ahead Construction Schedule

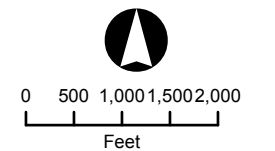
August 19, 2018 – August 25, 2018

Construction Location	Work Schedule Information
 Vault Work	 Overnight Hours
 Nightly Traffic Control for In-Street Construction	 Daytime Hours
 Daytime & Nightly Traffic Control for In-Street Construction	

***Construction schedules and locations are subject to change according to compliance requirements, inclement weather, or other unforeseen circumstances. Please refer to the daily construction updates for most current information.**

Sycamore to Peñasquitos 230kV Transmission Line Project

-  New 230kV Overhead
-  New 230kV Underground
-  Reconductor 230kV Overhead
-  Relocated 230kV Overhead
-  Reconductor 138kV Overhead
-  Reconductor 138kV Underground
-  Interstate
-  State Highway
-  Road
-  Railroad
-  Substation
-  County Boundary
-  City Boundary



A Sempra Energy utility

Data Sources: CalTrans, BLM, ESRI, SDG&E, SanGIS. State Plane, NAD83, CA Zone VI, Feet.

