



Clay Faber
Director – Regulatory Affairs
8330 Century Park Court
San Diego, CA 92123-1548

Tel: 858-654-3563
Fax: 858-654-1788
cfaber@semprautilities.com

September 23, 2020

Mr. Leslie Palmer
Director, Safety and Enforcement Division
California Public Utilities Commission
505 Van Ness Avenue
San Francisco, CA 94102

RE: SAN DIEGO GAS & ELECTRIC COMPANY (SDG&E) PUBLIC SAFETY POWER SHUTOFF REPORT – SEPTEMBER 8–9, 2020

Dear Mr. Palmer:

In accordance with Ordering Paragraph (OP) 2 of Decision (D.) 12-04-024, Section II.A of CPUC Resolution ESRB-8, D.19-05-042, and D.20-05-051, SDG&E is submitting this report following the Public Safety Power Shutoff (PSPS) event that occurred in SDG&E's service territory on September 8–9, 2020. As noted in the reporting requirements, this report has been verified by an SDG&E officer in accordance with Rule 1.11 of the Commission's Rules of Practice and Procedure.

Per D.19-05-042, this report has also been distributed to the service lists for the following CPUC Rulemaking (R.) Proceedings: R.18-10-007 and R.18-12-005.

If you have any questions regarding this report, please contact Elizabeth Beaver at 858-654-1787, or ebeaver@sdge.com.

Sincerely,

/s/ Clay Faber
Clay Faber
Director—Regulatory Affairs

Attachment

SDG&E Post-Event Report on Public Safety Power Shutoff Event: September 8–9, 2020

This report covers the Public Safety Power Shutoff (PSPS) event that occurred in SDG&E's service territory from September 8 through September 9, 2020. SDG&E submits this report to the Director of Safety and Enforcement Division (SED) and the service lists for Rulemaking (R.) 18-12-005 and R.18-10-007. This report includes the information required by Decision (D.) 12-04-024, Section II.A of CPUC Resolution ESRB-8, D.19-05-042, and D.20-05-051.

- 1. An explanation of SDG&E's decision to de-energize, including an explanation of alternatives considered; mitigation measures used to decrease the risk of utility-caused wildfires in de-energized areas; a thorough and detailed description of the quantitative and qualitative factors SDG&E considered in calling, sustaining or curtailing the PSPS event, including information regarding why PSPS was a last resort option; and the specific conditions SDG&E determined must be present for the de-energization event to be concluded.**

Response:

Explanation of the Decision to De-Energize

The decision to initiate Public Safety Power Shutoffs (PSPS) was made at SDG&E's Emergency Operations Center (EOC), which was fully staffed for the event in a remote environment by a cross-functional team of electric operations, safety, meteorology, engineering, customer service, external affairs, communications, and other personnel, as well as a designated Utility Incident Commander (UIC). SDG&E activated its EOC to provide coordinated response; ensure there was informed decision-making; coordinate as-needed logistic support; and manage notifications to all affected stakeholders, including customers, state agencies, local jurisdictions, tribal governments, elected representatives, and public safety partners.

SDG&E's EOC was fully activated on Saturday, September 5, 2020 at 16:30, in response to the Valley Fire, which began on Saturday, September 5 at approximately 14:16 near the community of Alpine in eastern San Diego County. Prior to ignition of the Valley Fire, SDG&E's EOC was operating in a monitoring mode starting September 3 due to extreme heat in the region, increased wildfire potential, and the possibility for the California Independent System Operator (CAISO) to order SDG&E to implement rotating outages, also known as electric load curtailments. SDG&E quickly transitioned its EOC from monitoring mode to fully activated mode, as warranted by the changing conditions.

SDG&E remained activated through September 10 to respond to the significant impacts to the community and infrastructure from the Valley Fire. This fire grew quickly in size and scope and posed significant threats to surrounding communities. Resources were scarce due to fires burning across the state, and reports from the agencies fighting the fire indicated there were no additional resources to send to the San Diego area. The large fire burning locally and the demands on resources across the state were monitored closely because any additional ignitions would have very limited suppression resources and weather forecasts were indicating critical fire weather conditions were expected to redevelop across the region. The wildfire activity across the state and the major wildfire burning in San Diego County became a significant consideration during this PSPS event. The decision to implement PSPS is not

SDG&E Post-Event Report on Public Safety Power Shutoff Event: September 8–9, 2020

based on a single factor, but rather a confluence of conditions. The central considerations in determining if a PSPS event is warranted are detailed below:

Weather Forecasts and Conditions

Official National Weather Service (NWS) forecasts included a Red Flag Warning (RFW) for critical fire weather conditions and the potential for wind gusts up to 50 mph in wind-prone areas of San Diego County. SDG&E Meteorologists' forecasts were similar, predicting widespread wind gusts of 30–45 mph across the backcountry with isolated gusts of 60 mph in the most wind-prone locations. The RFW, in combination with available data and real time observations of vegetation moisture levels and weather conditions, indicated an extreme threat of large and destructive wildfires with rapid rates of spread and long-range spotting, should an ignition occur. As mentioned, this risk was further exacerbated by the resource demand from both the Valley Fire in San Diego and many other large fires burning across the region.

Local Fire Conditions and Fire Potential

During the extreme heat event on September 5–7 and the Santa Ana wind event on September 8–9, SDG&E had two members of its Fire Coordination Team assigned to the Valley Fire. Throughout the events, SDG&E Fire Coordinators provided real-time information to personnel working in SDG&E's EOC to inform decision making. Fire Coordination also provided SDG&E personnel in the EOC and crews in the field with insight into fire danger and fire prevention requirements.

At the time PSPS was implemented, the Valley Fire had grown to 17,345 acres with 3% containment. The Valley Fire required a substantial proportion of fire suppression resources available in the region. If a new ignition had occurred in the area at this time, it would have further contributed to the strain on firefighting resources across the region. The rapid growth of the Valley Fire and other fires in California validated the severity of the fire weather conditions.

In addition to considering current fires in the region, SDG&E uses its Fire Potential Index (FPI) to enhance situational awareness during events. The FPI for the areas impacted by the PSPS event on Sept. 8–9 was rated as "Extreme," which is the most severe classification of the FPI.

The FPI communicates the wildfire potential on any given day to promote safe and reliable operations. The FPI was developed by SDG&E subject matter experts to communicate the wildfire potential on any given day to promote safe and reliable operations. This seven-day forecast product, which is produced daily, classifies the fire potential based on weather and fuels conditions and historical fire occurrences within each of SDG&E's eight operating districts. This information is also shared with local fire agencies, emergency responders, and the National Weather Service. The FPI reflects key input variables, such as the state of seasonal grasses across the service territory (green-up), fuels (ratio of 10-hour dead fuel moisture component to live fuel moisture component), and weather (sustained wind speed and dew point depression). Each of these variables is assigned a numeric value and those individual numeric values are summed to generate a fire potential value from zero (0) to seventeen (17), each of which expresses the degree of fire threat

SDG&E Post-Event Report on Public Safety Power Shutoff Event: September 8–9, 2020

expected for each of the seven days included in the forecast. The numeric values are classified as “normal,” “elevated,” and “extreme.”¹

Alternatives Considered

Once extreme fire risk weather conditions have actualized, alternatives to PSPS are limited. SDG&E has dedicated substantial resources to wildfire prevention and mitigation activities for more than a decade, including work to enhance the resiliency of its grid and to add tools and technologies for weather monitoring and wildfire mitigation. In addition to improving SDG&E’s ability to forecast and monitor extreme weather conditions, these efforts enable SDG&E to reduce the number of PSPS events and mitigate the scope of events when PSPS is implemented.

A key example of these efforts is SDG&E’s weather network and meteorology team. Since 2009, SDG&E has employed in-house meteorologists to forecast fire danger and enable the undertaking of advanced preparations for forecast extreme weather events. SDG&E built the first of its kind network of utility-owned weather stations to provide detailed weather data across the service territory, which informs day-to-day operations, as well as decision-making in the EOC.²

SDG&E was able to leverage the enhanced real-time weather data collected during this PSPS event to minimize impacts to communities. The density of the weather network enabled SDG&E to determine that the extreme weather conditions were isolated to small areas and PSPS was initiated for these targeted locations. Alternatively, the surrounding areas remained energized with circuits in a sensitive relay setting to decrease ignition potential. SDG&E also closely monitored circuits that were very close to experiencing dangerously extreme conditions. SDG&E’s high-speed weather data, coupled with forecasts of slowly decreasing winds, enabled SDG&E to strategically stage field crews in the vicinity of the strongest winds and avoid a PSPS.

In the days leading up to potential PSPS events, including this event, SDG&E’s meteorologists closely monitor weather forecasts to identify the specific areas that are most likely to experience weather conditions that warrant PSPS. Operational groups use these targeted forecasts to strategically stage field crews and observers in areas anticipated to experience the most severe weather.

Once fire weather conditions materialize, stations in SDG&E’s weather network provide reading of conditions including wind speeds, temperatures and relative humidity every 30 seconds. This data is monitored in real time by staff at SDG&E’s EOC and used to determine if PSPS should be implemented. This close monitoring and frequent updating of location-specific data enables SDG&E to implement PSPS only as a last resort when conditions warrant de-energization.

¹ See SDG&E’s 2020 Wildfire Mitigation Plan, Section 4.2 for additional information on FPI: <https://www.sdge.com/sites/default/files/regulatory/SDG%26E%202020%20Wildfire%20Mitigation%20Plan%20Revised%2003-02-2020.pdf>

² See SDG&E’s Wildfire Mitigation Plan, Section 5.3.2 for additional information on SDG&E’s situational awareness and forecasting.

SDG&E Post-Event Report on Public Safety Power Shutoff Event: September 8–9, 2020

In addition to weather station data, during the Santa Ana weather event on September 8–9, SDG&E observers reported real time conditions to EOC personnel, including information on weather conditions, wind-blown debris, the potential for debris to be carried into overhead infrastructure, and wire movement. These conditions are also considered when determining if a circuit or sectionalizing device should be de-energized for public safety and in this case, helped decrease the footprint of the PSPS.

Mitigation Measures to Decrease Utility-Caused Fire Risk in De-Energized Areas

Prior to this event, SDG&E has worked to reduce the risk of utility-caused fires in areas impacted by past PSPS events. These efforts have been ongoing for more than a decade through SDG&E's broader wildfire mitigation programs and initiatives. As discussed in greater detail in SDG&E's Wildfire Mitigation Plan, SDG&E has undertaken a number of measures to fire harden its facilities, reduce ignition risk (e.g., strategic undergrounding or covered conductor), inspect those facilities rigorously, and avoid contact with foreign objects, such as vegetation.

Most recently, SDG&E has developed the Vegetation Risk Index (VRI). The VRI identifies tree-related risk by considering the number of trees, height, species, and number of past outages associated with a segment of electric circuit. SDG&E's Vegetation Management Program has proven to be an important and effective tool in reducing wildfire risk, as evidenced by the reduced number of trees causing outages and reduced number of tree-related ignitions. SDG&E Vegetation Management Program is just one example of numerous programs and tools SDG&E utilizes to reduce the risk of utility-caused wildfires.³

In the area of Valley Center impacted by this PSPS event, SDG&E has installed a SCADA switch to provide greater situational awareness and to allow for targeted applications of PSPS to the areas that pose the most significant risk of wildfire based on real-time conditions. The SCADA device enabled SDG&E to reduce the number of customers in the Valley Center area impacted by this PSPS event.

Conditions to Conclude the PSPS Event

Similar to the decision to initiate a PSPS event, the decision to conclude a PSPS event is made based on a number of factors.

During the Sept. 8–9 event, SDG&E Meteorologists utilized real time weather station data and forecast models to determine the Santa Ana winds has peaked and were trending weaker after daybreak on Sept. 9, without any indication of potential resurgence of conditions that could necessitate additional PSPS.

Based on favorable weather conditions, SDG&E's UIC approved patrols of the de-energized lines. Once patrols were completed and confirmed there was no damage to the infrastructure, the UIC approved re-energization of the devices.

³ See SDG&E's 2020 Wildfire Mitigation Plan, Section 5, for more information on SDG&E's wildfire mitigation strategy and programs.

SDG&E Post-Event Report on Public Safety Power Shutoff Event: September 8–9, 2020

- 2. All factors considered by SDG&E in its decision to de-energize, including wind speed, temperature, humidity and vegetation moisture in the vicinity of the de-energized circuits.**

Response:

The decision to de-energize for public safety is not based on a single factor; numerous criteria are considered when making this decision.

Key bases for these decisions included, but were not limited to:

- The RFW issued by the NWS indicated that the combination of strong winds and critically low relative humidity would result in critical fire weather conditions with the potential for extreme fire behavior;
- The potential for wind gusts in excess of 50 mph in the most wind prone areas of San Diego County;
- The Santa Ana Wildfire Threat Index (SAWTI) was rated Moderate (“Upon ignition, fires will grow rapidly and will be difficult to control”);
- SDG&E’s Fire Potential Index (FPI) was Extreme for inland districts, indicating the potential for large fires should an ignition occur;
- The Predictive Services unit of the Southern California Geographic Area Coordination Center (GACC) designated zones SC08 and SC11 as “High Risk” in their 7-Day Significant Fire Potential product;
- Live Fuel Moisture values were critically dry (~60%) and Dead Fuel Moisture values were low (5%);
- Wind climatology of each circuit or circuit segment to include the 95th and 99th percentile winds from nearly 10 years of collecting weather data every 10 minutes from every station;
- Infrastructure in temporary configurations due to construction activities;
- Observer reports of imminent threats to power lines, including tree branches encroaching overhead lines, wire movement, debris blown into lines;
- Fire-suppression resources availability were potentially unavailable due to high winds and time of day should an ignition occur;
- Current wildfire activity across the state, including the Valley Fire in San Diego;
- Accessibility could be constrained should an ignition occur;
- The outages could be targeted to minimize impacts to customers; and
- A review of active outages on SDG&E’s system.

SDG&E Post-Event Report on Public Safety Power Shutoff Event: September 8–9, 2020

3. An explanation of how the utility determined that the benefit of de-energization outweighed potential public safety risks.

Response:

SDG&E was concerned that weather and climactic conditions posed a risk of wildfire ignition, and that such an ignition would likely result in large and destructive wildfires with rapid rates of spread and long-range spotting. As noted, this information included the RFW and increased winds, as well as data and real time observations of vegetation moisture levels and weather conditions.

Additionally, the Valley Fire was present in SDG&E's service area and large and destructive fires were occurring north of the SDG&E service territory in similar conditions, validating the severity of the fire weather conditions. SDG&E determined that conditions warranted de-energizing certain facilities which might otherwise provide a source of ignition of a fire.

SDG&E is, however, mindful of the impact on customers from PSPS events. Loss of electricity service can have a range of consequences for customers, from inconvenience to economic or other losses. SDG&E does not make a decision to de-energize lightly. Based on the best available information, SDG&E applies its judgment and experience to the situation at hand, with the safety of its customers and workforce taking top priority in its decision-making process.

SDG&E Post-Event Report on Public Safety Power Shutoff Event: September 8–9, 2020

4. The time, place and duration of the event and whether the areas affected by the de-energization are classified as Zone 1, Tier 2, or Tier 3 per the definition in General Order 95, Rule 21.2-D. If service is not restored within 24-hours of the termination of the PSPS event, SDG&E must explain why it was not able to timely restore service.

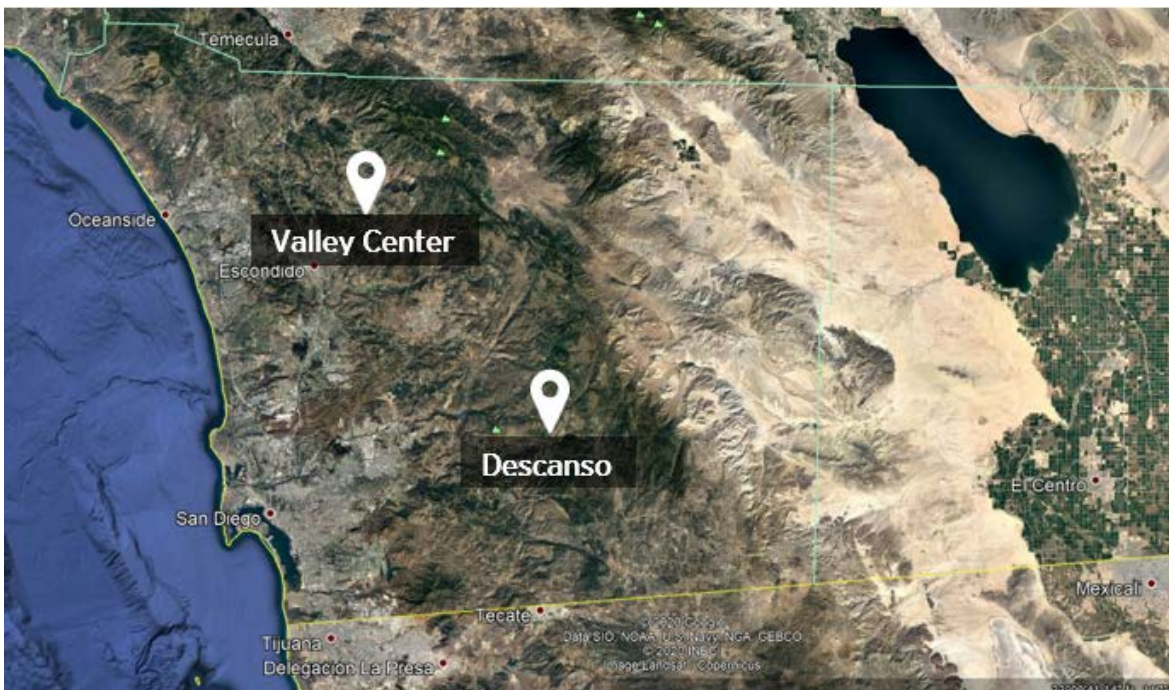
Response:

SDG&E implemented PSPS for sectionalizing devices on two (2) circuits in the communities of Descanso and Valley Center in San Diego County.

Both circuits subject to this PSPS event are located in Tier 3 of the HFTD. See map below for approximate location of areas impacted by this PSPS event.

The PSPS in Descanso impacted circuit device 79-799R for 13 hours and 30 minutes. The outage on device 79-799R began on Tuesday, Sept. 8, 2020 at 20:56, and was restored on Sept. 9, 2020 at 10:26.

The PSPS in Valley Center impacted circuit device 1030-987 for 3 hours and 24 minutes. The outage on device 1030-987 began on Wednesday, Sept. 9, 2020 at 04:10, and was restored on Wednesday, Sept. 9 at 07:34.



Approximate locations of SDG&E PSPS outages, Sept. 8–9, 2020

SDG&E Post-Event Report on Public Safety Power Shutoff Event: September 8–9, 2020

- 5. Describe how sectionalization was considered/ implemented and the extent to which it impacted the size and scope of the de-energization event.**

Response:

SDG&E was able to implement sectionalization during this PSPS event to reduce customer impacts. Leveraging data from the SDG&E weather network in the area of the PSPS, SDG&E was able to confirm that the strong winds were isolated to only portions of the impacted circuits.

As a result, SDG&E only de-energized portions of the two impacted circuits during this event, and not the entire circuits. By de-energizing only portions of the circuits, customer impacts of this PSPS event were reduced by 2,186. Sectionalization allowed SDG&E to prevent PSPS impacts to 859 customer accounts on circuit 79 and 1,327 customer accounts on circuit 1030.

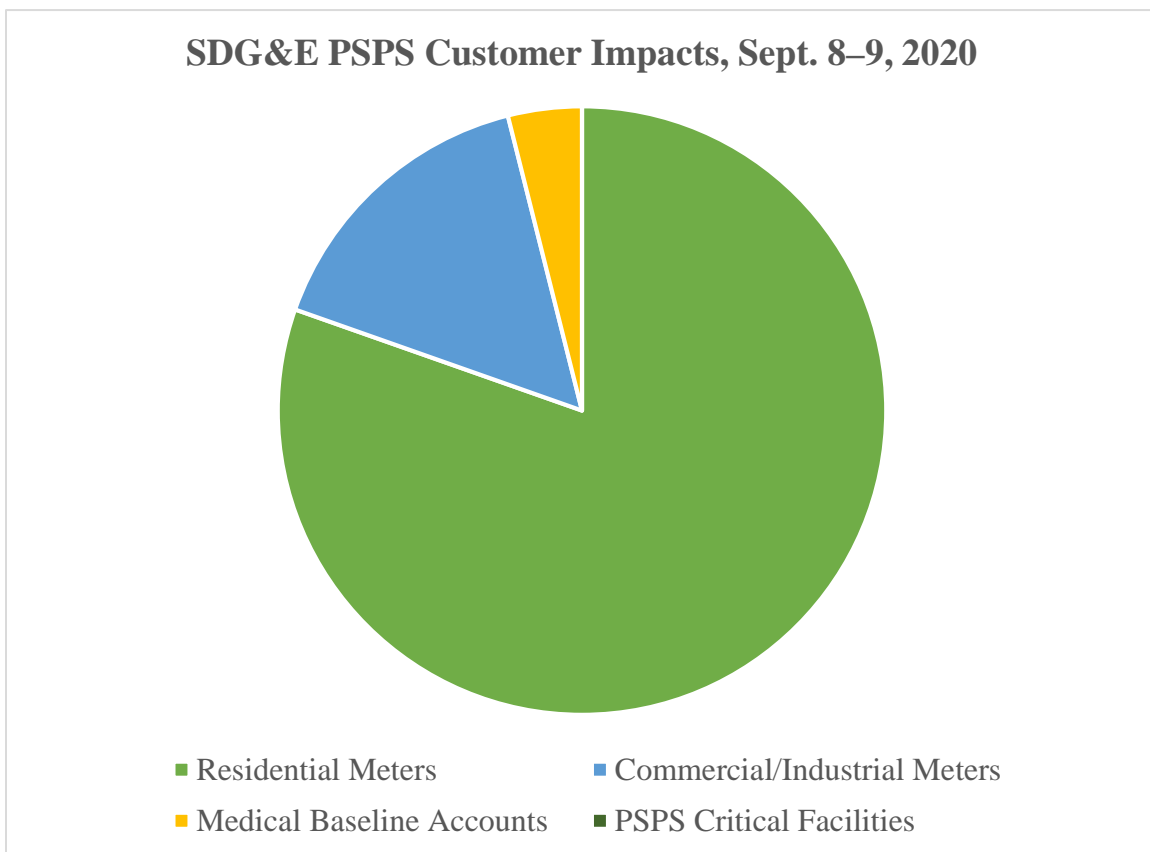
SDG&E also used sectionalizing devices to send warning messages and notifications of potential PSPS impacts to specific, more precise customer groups.

SDG&E Post-Event Report on Public Safety Power Shutoff Event: September 8–9, 2020

6. The number of affected customers, broken down by residential, medical baseline, commercial/industrial and other.

Response:

Circuit/ Device	Total # Impacted Customer Meters	Residential Meters	Commercial/ Industrial Meters	Medical Baseline Accounts	PSPS Critical Facility Meters
79-799R	19	13	4	2	0
1030-987	30	28	4	4	0
Total	49	41	8	6	0



SDG&E Post-Event Report on Public Safety Power Shutoff Event: September 8–9, 2020

- 7. Describe any wind-related damage to SDG&E's overhead powerline facilities in the areas where power was shutoff.**

Response:

SDG&E did not observe wind related damage to its overhead powerline facilities in the areas where power was shut off.

SDG&E Post-Event Report on Public Safety Power Shutoff Event: September 8–9, 2020

- 8. Provide a description of the customer notice and any other mitigation provided by SDG&E. Include a copy of all notifications, the timing of notifications, the methods of notifications and who (IOU or public safety partner) made the notification. If SDG&E failed to provide notifications according to the timelines set forth in the CPUC PSPS Guidelines (see D.19-05-042), include an explanation of the circumstances that resulted in such failure. Include the number of false communications made and an explanation for any false communications by citing the sources of changing data.**

Response:

SDG&E proactively notified customers in areas that would potentially be impacted by PSPS. Notifications were made via outbound dialer, email and personal phone calls. Helpful information was also shared on SDG&E's websites (SDGEnews.com and SDGE.com), SDG&E's social media channels (Twitter, Facebook, Instagram) and with local, state and national news media outlets.

For customers potentially impacted by PSPS late at night or overnight, SDG&E did not provide notification in the 1–4-hours prior. This notification was not sent in order to prevent waking up customers, as per SDG&E's protocols. Instead, these customers were notified of the potential of PSPS on September 8 at 18:48.

Circuit 157 was identified by SDG&E Meteorology as meeting the PSPS threshold for potential de-energization to receive PSPS notifications. However, this circuit was already out of service due to the Valley Fire. Customers on this circuit received the PSPS 24–48-hour message only. SDG&E decided to not to send additional PSPS messages to avoid customer confusion.

See Appendix 1 for details of notifications to customers

See Appendix 2 for details of notifications to Public Safety and Community Partners

See Appendix 3 for details of notifications to the CPUC

See Appendix 4 for details of notifications to Government Officials/Representatives

See Appendix 5 for details of notifications to Cal OES

SDG&E Post-Event Report on Public Safety Power Shutoff Event: September 8–9, 2020

- 9. For those customers where positive or affirmative notification was attempted, an accounting of the customers (which tariff and/or access and functional needs population designation), the number of notification attempts made, the timing of attempts, who made the notification attempt (utility or public safety partner) and the number of customers for whom positive notification was achieved.**

Response:

All customer notifications were made by SDG&E. During this event, SDG&E successfully made affirmative notifications to medical baseline (MBL) customers who were not reached by phone. SDG&E completed 55 in-person notifications for customers during this event.

Please see Appendix 1 for detailed information regarding customer notifications.

SDG&E Post-Event Report on Public Safety Power Shutoff Event: September 8–9, 2020

10. The address of each community assistance location during a de-energization event, describe the location (building, trailer, etc.), describe the assistance available at each location, and the days and hours it was open.

Response:

SDG&E opened one Community Resource Center (CRC) during this event. Resources at the CRC were offered as “drive through” services in order to maintain COVID-19 social distancing protocols. 27 customers received resources at the CRC during this event.

Location	Site Description	Resources Provided	Days/Hours of Operation
Descanso Public Library 9545 River Dr. Descanso, CA 91916	Building	Bottled water, wi-fi, snacks, ice, medical device charging, water trucks, phone charging, outage updates, small solar powered batteries and radios, car power inverter	Sept. 9 08:00–10:30*

**CRC closed upon restoration of service to all customers impacted by this PSPS event*

SDG&E Post-Event Report on Public Safety Power Shutoff Event: September 8–9, 2020

11. A description and evaluation of engagement with local and state public safety partners in providing advanced outreach/notification during the PSPS event.

Response:

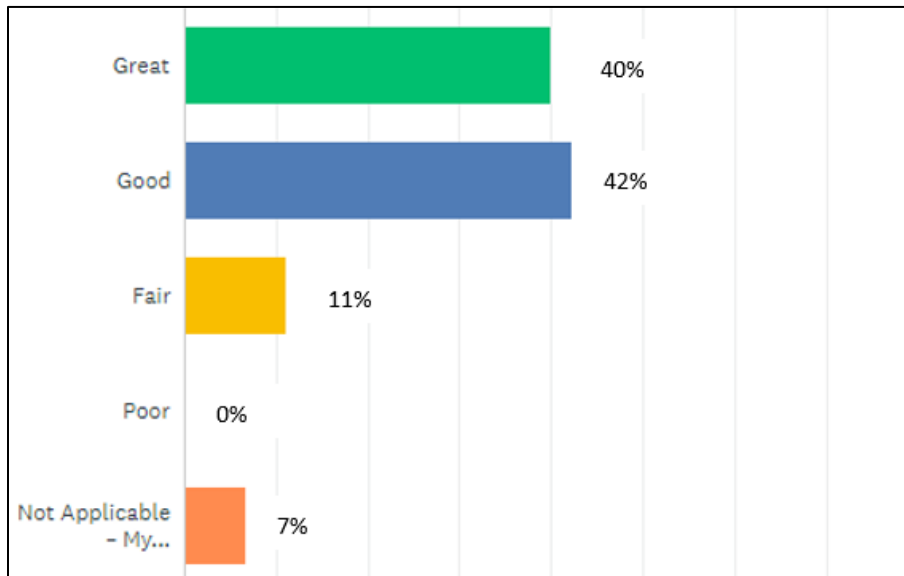
SDG&E works throughout the year leading up to wildfire season on education and outreach with its local and state public safety partners.

In 2020, prior to the COVID Pandemic, education and outreach included in-person tours and trainings, and continued with virtual tours, webinars and trainings during the COVID Pandemic. Overall, feedback has been positive following advanced outreach events. SDG&E holds after action events with these partners at the conclusion of wildfire season.

This PSPS event coincided within an extreme heat event, with the potential for CAISO-directed load curtailments and the Valley Fire. Before SDG&E initiated PSPS protocols, SDG&E was in communication with its safety partners about these other events.

Immediately following the PSPS event, SDG&E distributed a one (1) question online survey requesting public safety partners rate SDG&E’s level of engagement with their organization before and during the Sept. 8–9 PSPS event. SDG&E received 45 responses to the survey. Please see below for the results of the survey:

SDG&E Post-PSPS Event Public Safety Partner Engagement Survey Results



Five of the 45 respondents rated the engagement as “fair”. Comments from partners who responded “fair” noted it was challenging at times to discern the reason (e.g. potential CAISO-directed curtailment; Valley Fire; or PSPS) for each notification. Comments indicated PSPS messaging was clear, but communications related to the potential CAISO load curtailment and fire-related outages were not as clear. Feedback also noted there were instances when notices for different issues overlapped.

12. The local communities' representatives SDG&E contacted prior to de-energization and the date on which they were contacted.

Response:

Please see Appendix 2 for details of notifications to Public Safety and Community Partners.
Please see Appendix 4 for details of notifications to Elected Officials and Representatives.

SDG&E Post-Event Report on Public Safety Power Shutoff Event: September 8–9, 2020

13. Summarize the number and nature of complaints received as a result of the de-energization event and include claims that are filed against SDG&E because of the de-energization.

Response:

As of September 22, SDG&E has received two (2) claims for food loss related to the PSPS events that took place September 8–9.

As of September 22, SDG&E has received two complaints related to the September 8–9 PSPS event. Please see below for details regarding the complaints:

#	Brief Description	Resolution Steps	Date Received
1	Customer was upset about the length and frequency of outages in their area.	Complaint noted per customer request.	9/9/2020
2	Customer believes the PSPS event was actually a planned outage that customers were not notified of and insists SDG&E provide generators to customers due to unreliable service.	Customer was advised that outages were due to PSPS.	9/9/2020

14. Provide detailed timeline and description of the steps taken to restore power.

Response:

SDG&E considers and implements the following steps to restore power:

- Meteorology forecasted winds have peaked and are trending towards safe conditions;
- Approval by UIC to start patrols;
- Full patrol of the de-energized distribution circuit or transmission tie-line to inspect for damages;
- Electric Troubleshooter, observers and/or line crews on-site during re-energization process at key locations;
- Contract fire-fighting resources on-site during re-energization process;
- Check and ensure all personnel are in the clear before re-energization;
- Approval by UIC and Deputy Operations Chief—Electric prior to restoring the circuit/tie-line/device;
- Electric Distribution Operations/Electric Grid Operations directs switching to re-energize the line/segment and notifies EOC of time of re-energization.

During this event, the UIC approved patrols for restoration on both lines with de-energized devices (79-799R and 1030-987) on Sept. 9 at 07:15.

Following patrol and confirmation of no damage on the line in the Valley Center area, the UIC gave approval to re-energize the device (1030-987) at 07:30 on Sept. 9. Service to the device serving the Valley Center area was restored a 07:34 on Sept. 9.

Following patrol and confirmation of no damage on the line in the Descanso area, the UIC gave approval to reenergize the device (79-799R) at 10:22 on Sept. 9. Service to the device serving the Descanso area was restored a 10:26 on Sept. 9.

15. Lessons learned by SDG&E from the PSPS event.

Response:

1. When a PSPS event is occurring at the same time as another emergency or urgent event (e.g. load curtailments, wildfire) SDG&E’s messaging needs to be as clear and concise as possible to ensure SDG&E notifications are not the source of any confusion for public safety partners.
2. Shifts in SDG&E’s EOC should be timed to ensure that shift changes do not disrupt the cadence of activities in the EOC and do not coincide with peak PSPS conditions (e.g. strongest winds).
3. Customer messages should be timed to ensure the outbound dialing system can accommodate the volume of notifications and various message types in the appropriate timeframes.

SDG&E Post-Event Report on Public Safety Power Shutoff Event: September 8–9, 2020

16. Recommended updates/modifications the PSPS guidelines adopted in ESRB-8, D.19-05-042, and D.20-05-051.

Response:

False positive/negative communications

SDG&E would appreciate clarification related to false negative and false positive communications presented in D.20-05-051.

It is not clear if any and all notifications of potential PSPS would be considered to be a false positive, or if this would be limited to instances when a customer receives notification that PSPS is imminent but is not actually de-energized. The same clarification would be appreciated on false negative communications.

SDG&E Post-Event Report on Public Safety Power Shutoff Event: September 8–9, 2020

17. Include any other matters that SDG&E believes are relevant to the Commission’s assessment of the reasonableness of SDG&E’s decision to de-energize.

Response:

In the days prior to and during this PSPS event, SDG&E was also planning for potential CAISO-directed load curtailments on Sept. 5–7 due to widespread excessive heat throughout the region, as well as the Valley Fire, which began on Sept. 5 near the community of Alpine, in eastern San Diego.

The convergence of extreme heat, potential load curtailments, active fires, Santa Ana winds and conditions necessitating a RFW created a complex situation that required adaptive decision-making to ensure the safety of the residents of San Diego and southern Orange counties, SDG&E personnel, firefighting crews and to protect the electric infrastructure that serves the region.

SDG&E worked with first responders to make available as many resources as possible to assist with efforts fighting the Valley Fire and helping residents impacted by the blaze. SDG&E’s aerial assets, the Skycrane helitanker and Blackhawk helicopters, were dispatched to assist with firefighting efforts. Working with CALFIRE, these air assets were able to drop more than 539,000 gallons of water over the Valley Fire. SDG&E’s Aviation Services also assisted CALFIRE with coordinating military air assets staged near an SDG&E facility.

SDG&E was mindful throughout this event there were fewer resources available to the region to fight any other ignitions and specifically to SDG&E for patrolling de-energized lines and completing repairs, if needed.

SDG&E also worked with San Diego County OES to fulfill a request from the office of Senator Jones to coordinate provision of generator fuel and water to a raptor farm that was not able to evacuate due to the Valley Fire. SDG&E Outreach and Customer Assistance staff were present at the American Red Cross shelter and County OES Local Assistance Center to provide information and services to those affected by the Valley Fire.

At the times SDG&E implemented PSPS throughout this event, weather conditions included high winds, low humidity and warm temperatures. These conditions, combined with relatively dry vegetation, could have resulted in a widespread wildfire, had an ignition occurred.

The available data supported an extreme threat of large and destructive wildfires with rapid rates of spread and long-range spotting, should an ignition occur. Based on the weather forecasts, as well as real-time observations of weather conditions and reports from field observers, de-energizations were determined to be the best method to mitigate the risk of potential utility-caused wildfires.

SDG&E Post-Event Report on Public Safety Power Shutoff Event: September 8–9, 2020

VERIFICATION

I am an officer of San Diego Gas & Electric Company and am authorized to make this verification on its behalf. I declare under penalty of perjury that the contents of the foregoing document are true to my own knowledge, except as to matters that are stated on information and belief, and as to those matters, I believe them to be true.

Executed this 23rd day of September 2020, at San Diego, California.

John D. Jenkins
Vice President, Electric System Operations
San Diego Gas & Electric Company

Appendix 1
Customer Communications: Dates, Times and Type

SDG&E Post-Event Report on Public Safety Power Shutoff Event: September 8–9, 2020

Overview of Communications by Method

Method	Total # Notifications	Source
Cell phone	6,151	SDG&E
Email	20,030	SDG&E
Landline/Home phone	5,140	SDG&E
Text message	576	SDG&E
		Total: 31,897*

***The total number of notifications does not represent unique customers. Some customers received notifications through multiple channels**

SDG&E Post-Event Report on Public Safety Power Shutoff Event: September 8–9, 2020

Customer Notifications Detailed Communications

Message	Date	Time of First Call	Landline	Cell	Text	Email
M2: PSPS possible; 24–48 hours prior	09/07/2020	16:06	2,314	2,828	270	9,095
M6A: Possible PSPS Outage Overnight	09/08/2020	18:48	505	484	36	1,821
M12: Patrols for restoration started	09/09/2020	08:00	1	1	0	1
M15: Power restored	09/09/2020	07:59	6	10	0	18
M15a: All Clear	09/09/2020	12:22	2,314	2,828	270	9,095

Message Glossary

Message	Content
M2: PSPS possible; 24–48 hours prior	Alert: Forecasted weather conditions could affect the power lines that serve your community. We are currently monitoring the potential for adverse weather conditions to begin within 24 to 48 hours. These conditions may require us to turn off the power for public safety in your community. If you do experience an outage, the power will stay off until we can safely restore it. Please be prepared to activate your personal family emergency plan. For more information, visit SDGE.com/Ready
M6A: Possible PSPS overnight	Warning: weather conditions are forecast to affect the power lines that serve your community. We are currently monitoring adverse weather conditions. These conditions may require us to activate a Public Safety Power Shutoff overnight. The power will stay off until we can safely restore it. Please prepare to activate your personal family emergency plan. For more information including anticipated duration updates, visit SDGE.com/Ready .
M12: Patrols for restoration started	Conditions have improved, and SDG&E crews have begun patrolling power lines to determine when power can be restored to affected communities. Please be aware that some inspections could take place on your property. For up-to-date information on outages and restoration times, visit sdge.com/outages , check our mobile app, or follow us on Twitter.
M15: Power restored	Your power should now be fully restored. If the power is still out, please call us at 1-800-411-7343. We appreciate your cooperation during this time of extreme weather conditions.
M15a: All Clear	Adverse weather conditions have passed in your area. If you received a previous notification about a potential Public Safety Power Shutoff, you are no longer at risk of losing power. For more information, visit sdgenews.com . Thank you for your patience.

Appendix 2

Public Safety and Community Partner Communications: Dates, Times and Recipients

SDG&E Post-Event Report on Public Safety Power Shutoff Event: September 8–9, 2020

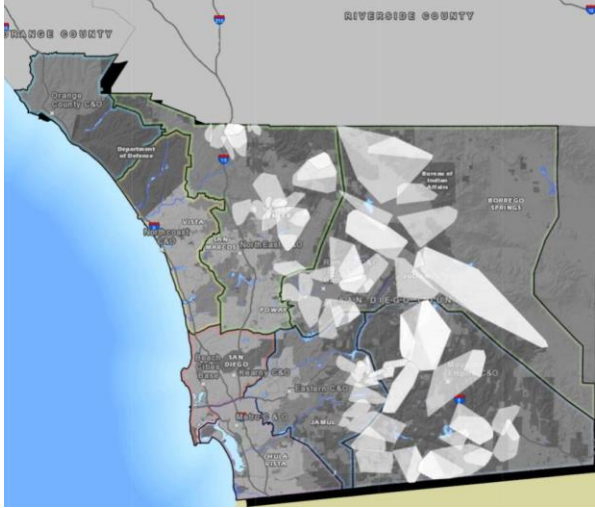
SDG&E’s Regional Public Affairs team provided notifications to local community organizations, tribal governments, elected officials, government representatives, and local jurisdictions throughout this event.

Emergency Management team provided notifications to CalOES, CalFire, County OES, local jurisdiction Emergency Managers, and dispatch centers.

The table below includes the content of each notification sent by SDG&E’s Regional Public Affairs and Emergency Management:

Description of Notification	Date/Time Sent	Content of Notification
1. PSPS possible in 48–72 hours	9/6/2020 16:22	<p>SDG&E has been monitoring possible high fire risk weather conditions, in addition to the prolonged heat wave and Valley Fire. These conditions may force SDG&E to shut off power to reduce the risk of a wildfire within 48 to 72 hours. If power is shut off, we will not turn it back on until conditions are safe to do so. We know being without electricity is difficult and we appreciate your patience as we keep safety our top priority during potential high fire risk conditions.</p> <p>The map below is of areas that may be impacted by a potential Public Safety Power Shutoff in 48-72 hours, we will send more information tomorrow if conditions persist. Please monitor your email for further communications.</p> <p>SDG&E’s Emergency Operations Center is activated now, as we closely monitor the Valley Fire. The following contacts are available if you need additional information, SDGELiaisonOfficerNotifications@sdge.com or 858-503-5450, or Emergency Management Duty Officer eseodsge@semprautilities.com or 858-503-5450. Please do not forward this contact information beyond your government or public safety teams.</p> <p>If residents have questions, please have them call 1-800-411-7343 for more information and visit our website to update account information.</p>

SDG&E Post-Event Report on Public Safety Power Shutoff Event: September 8–9, 2020

Description of Notification	Date/Time Sent	Content of Notification
		
<p>2. PSPS possible in 24–48 hours</p>	<p>9/7/2020 16:33</p>	<p>This is an important safety message from SDG&E.</p> <p>The National Weather Service has issued a Red Flag warning for 12 p.m. Tuesday through 8 p.m. Wednesday for inland Orange County and San Diego County valleys and mountains. A moderate strength Santa Ana is on track to develop and is expected to peak in strength on Wednesday. Due to extreme heat and fire weather conditions, the Fire Potential Index will be Extreme for all inland districts on Wednesday and mountain districts on Thursday. To protect fire-prone communities in the far eastern and northern parts of the service territory, SDG&E may need to initiate public safety power shutoffs within the next 24-48 hours to a very localized area of the territory as a measure of last resort to reduce fire risk; the following communities may be impacted:</p> <p>Alpine, Boulevard, Campo, Descanso, Dulzura, Julian, Mount Laguna, Palomar Mountain, Pauma Valley, Pine Valley, Potrero, Ramona, Santa Ysabel, Valley Center, Warner Springs, Campo Reservation, La Posta Reservation, Manzanita Reservation, Ewiiapaayp Reservation, Viejas Reservation, Santa Ysabel Reservation, Mesa Grande Reservation, San Pasqual Reservation, and La Jolla Reservation.</p> <p>At this time there are no established start or end times for the potential power shut off, but based on the Red Flag warning, outages could begin as early as noon tomorrow and be needed as late as 7 p.m. on Wednesday. We</p>

SDG&E Post-Event Report on Public Safety Power Shutoff Event: September 8–9, 2020

Description of Notification	Date/Time Sent	Content of Notification
		<p>anticipate the event could last through Thursday, depending on location and conditions. We will provide updated information as soon as we are able.</p> <p>We are making customer notifications to approximately 16,700 customers and estimate 809 Medical Baseline (MBL) customers live in the affected areas. If you have obtained geographic information systems (GIS) data access from SDG&E, you will be able to receive GIS data via secure data transfer. If you have not set up access or have problems accessing this link, please see Public Safety Power Shutoff map.</p> <p>SDG&E’s Emergency Operations Center is activated and fully staffed, with our meteorology team closely monitoring the weather as windy conditions elevate fire risk. The following contacts are available if you need additional information SDGELiaisonOfficerNotifications@sdge.com or 858-503-5450, or Emergency Management Duty Officer eseodsge@semprautilities.com or 858-503-5450. Please do not forward this contact information beyond your government or public safety teams.</p> <p>If residents have questions, please have them call 1-800-411-7343 for more information and visit our website to update account information. Our new Public Safety Power Shutoff mobile is now available for download for updates for potential and active Public Safety Power Shutoff events http://www.sdge.com/PSPSApp.</p> <p>We will send another notification when conditions change or if we turn off power for safety. For more information, please visit SDGE.com/Ready.</p>
<p>3. PSPS possible in portions of the county (24-hours prior)</p>	<p>9/7/2020 18:58</p>	<p>This is an important safety message from SDG&E.</p> <p>The National Weather Service has issued a Red Flag warning for 12 p.m. Tuesday through 8 p.m. Wednesday for inland Orange County and San Diego County valleys and mountains. A moderate strength Santa Ana is on track to develop and is expected to peak in strength on Wednesday. Due to extreme heat and fire weather conditions, the Fire Potential Index will be Extreme for all inland districts on Wednesday and mountain districts on Thursday. To protect fire-prone communities in the</p>

SDG&E Post-Event Report on Public Safety Power Shutoff Event: September 8–9, 2020

Description of Notification	Date/Time Sent	Content of Notification
		<p>far eastern and northern parts of the service territory, SDG&E may need to initiate public safety power shutoffs within the next 24-48 hours to a very localized area of the territory as a measure of last resort to reduce fire risk; the following communities may be impacted:</p> <p>Alpine, Boulevard, Campo, Descanso, Dulzura, Julian, Mount Laguna, Palomar Mountain, Pauma Valley, Pine Valley, Potrero, Ramona, Santa Ysabel, Valley Center, Warner Springs, Campo Reservation, La Posta Reservation, Manzanita Reservation, Ewiiapaayp Reservation, Viejas Reservation, Santa Ysabel Reservation, Mesa Grande Reservation, San Pasqual Reservation, and La Jolla Reservation.</p> <p>At this time there are no established start or end times for the potential power shut off, but based on the Red Flag warning, outages could begin as early as noon tomorrow and be needed as late as 7 p.m. on Wednesday. We anticipate the event could last through Thursday, depending on location and conditions. We will provide updated information as soon as we are able.</p> <p>Please see Public Safety Power Shutoff map.</p> <p>SDG&E’s Emergency Operations Center is activated and fully staffed, with our meteorology team closely monitoring the weather as windy conditions elevate fire risk.</p> <p>If residents have questions, please have them call 1-800-411-7343 for more information and visit our website to update account information. Our new Public Safety Power Shutoff mobile is now available for download for updates for potential and active Public Safety Power Shutoff events http://www.sdge.com/PSPSApp.</p> <p>For more information, please visit SDGE.com/Ready.</p>
4. PSPS Flyer for Posting	9/8/2020 12:41	<p>This is an important safety message from SDG&E.</p> <p>Attached is a flyer that contains important safety information for communities that may be impacted by a potential Public Safety Power Shutoff event. Please feel free to print and post in your communities, or to share this flyer.</p>

SDG&E Post-Event Report on Public Safety Power Shutoff Event: September 8–9, 2020

Description of Notification	Date/Time Sent	Content of Notification
		<p>SDG&E’s Emergency Operations Center remains activated and fully staffed, with our meteorology team closely monitoring the weather as windy conditions elevate fire risk.</p> <p>If residents have questions, please have them call 1-800-411-7343 for more information and visit our website to update account information. Our new Public Safety Power Shutoff mobile is now available for download for updates for potential and active Public Safety Power Shutoff events http://www.sdge.com/PSPSApp.</p> <p>We will send another notification when conditions change or if we turn off power for safety. For more information, please visit SDGE.com/Ready.</p> <div data-bbox="954 848 1417 1444" data-label="Image"> </div>
<p>5. PSPS possible within 12 hours</p>	<p>9/8/2020 19:45</p>	<p>This is an important safety message from SDG&E.</p> <p>Forecasted high fire risk weather conditions could affect the power lines serving local communities. SDG&E’s Emergency Operations Center remains activated to closely monitor the Valley Fire and these high fire risk weather conditions. These conditions may require SDG&E to shut off power overnight to reduce the risk of wildfire. This could potentially impact portions of the following communities:</p>

SDG&E Post-Event Report on Public Safety Power Shutoff Event: September 8–9, 2020

Description of Notification	Date/Time Sent	Content of Notification
		<p>Alpine, Boulevard, Campo, Descanso, Jamul, Palomar Mountain, Potrero, Ramona, Valley Center, Campo Reservation, La Jolla Reservation, La Posta Reservation, Mesa Grande Reservation, Santa Ysabel Reservation, Manzanita Reservation and Viejas Reservation.</p> <p>If residents have questions, please have them call 1-800-411-7343 for more information and visit our website to update account information. Our new Public Safety Power Shutoff mobile is now available for download for updates for potential and active Public Safety Power Shutoff events http://www.sdge.com/PSPSApp.</p> <p>We will send another notification when conditions change or if we turn off power for safety. For more information, please visit SDGE.com/Ready.</p>
<p>6. SDG&E has shut off power for public safety (Descanso)</p>	<p>9/8/2020 21:06</p>	<p>This is an important safety message from SDG&E.</p> <p>Due to high fire risk weather conditions affecting power lines, power has been shut off to reduce the risk of wildfire. Power may be out overnight and can remain out for up to 72 hours. We know being without electricity is difficult and we appreciate your patience as we keep safety our top priority during these high fire risk conditions. When conditions are safe, SDG&E will inspect the power lines to make sure they are safe to operate and determine when power can be turned back on.</p> <p>The following community is impacted: Descanso</p> <p>We estimate 2 MBL customers reside in the impacted area. The following contacts are available if you need additional information, SDGELiaisonOfficerNotifications@sdge.com or 858-503-5450, or Emergency Management Duty Officer ESEODSDGE@sdge.com or 858-503-5450. Please do not forward this contact information beyond your government or public safety teams.</p> <p>If residents have questions, please have them call 1-800-411-7343 for more information and visit our website to update account information. Our new Public Safety Power Shutoff mobile is now available for download for</p>

SDG&E Post-Event Report on Public Safety Power Shutoff Event: September 8–9, 2020

Description of Notification	Date/Time Sent	Content of Notification
		<p>updates for potential and active Public Safety Power Shutoff events http://www.sdge.com/PSPSApp.</p> <p>We will send another notification when conditions change. For more information, please visit SDGE.com/Ready.</p>
<p>7. SDG&E has shut off power for public safety (Valley Center)</p>	<p>9/9/2020 04:21</p>	<p>This is an important safety message from SDG&E.</p> <p>Due to high fire risk weather conditions affecting power lines, power has been shut off to reduce the risk of wildfire. Power may be out overnight and can remain out for up to 72 hours. We know being without electricity is difficult and we appreciate your patience as we keep safety our top priority during these high fire risk conditions. When conditions are safe, SDG&E will inspect the power lines to make sure they are safe to operate and determine when power can be turned back on.</p> <p>A portion of the following community is impacted: Valley Center</p> <p>We estimate 4 medical baseline (MBL) customers reside in the impacted area. The following contacts are available if you need additional information, SDGELiaisonOfficerNotifications@sdge.com or 858-503-5450, or Emergency Management Duty Officer ESEODSDGE@sdge.com or 858-503-5450. Please do not forward this contact information beyond your government or public safety teams.</p> <p>If residents have questions, please have them call 1-800-411-7343 for more information and visit our website to update account information. Our new Public Safety Power Shutoff mobile app is now available for download for updates for potential and active Public Safety Power Shutoff events http://www.sdge.com/PSPSApp.</p> <p>We will send another notification when conditions change. For more information, please visit SDGE.com/Ready.</p>
<p>8. SDG&E is determining when</p>	<p>9/9/2020 07:33</p>	<p>This is an important safety message from SDG&E.</p>

SDG&E Post-Event Report on Public Safety Power Shutoff Event: September 8–9, 2020

Description of Notification	Date/Time Sent	Content of Notification
<p>power can be turned back on</p>		<p>This is an important safety message from SDG&E about a public safety power shutoff affecting your service. Weather conditions have improved, and SDG&E crews have begun inspecting power lines to make sure they are safe to operate and determining when power can be turned back on to affected communities. We understand there is no good time to be without power and we appreciate your patience as we work as quickly and safely as possible.</p> <p>The following Community Resource Center will be open from 8 a.m. to 10 p.m. Please note all Community Resource Centers are drive-thru. Descanso Descanso Public Library 9545 River Dr. Descanso, CA 91916</p> <p>The following contacts are available if you need additional information, SDGELiaisonOfficerNotifications@sdge.com or 858-503-5450, or Emergency Management Duty Officer ESEODSDGE@sdge.com or 858-503-5450. Please do not forward this contact information beyond your government or public safety teams.</p> <p>If residents have questions, please have them call 1-800-411-7343 for more information and visit our website to update account information. Our new Public Safety Power Shutoff mobile is now available for download for updates for potential and active Public Safety Power Shutoff events http://www.sdge.com/PSPSApp.</p> <p>We will send another notification when conditions change. For more information, please visit SDGE.com/Ready.</p>
<p>9. SDG&E started restoring power to impacted areas (Valley Center)</p>	<p>9/9/2020 07:41</p>	<p>This is an important safety message from SDG&E.</p> <p>We have started restoring power to impacted areas in Valley Center.</p> <p>The following contacts are available if you need additional information, SDGELiaisonOfficerNotifications@sdge.com or 858-</p>

SDG&E Post-Event Report on Public Safety Power Shutoff Event: September 8–9, 2020

Description of Notification	Date/Time Sent	Content of Notification
		<p>503-5450, or Emergency Management Duty Officer ESEODSDGE@sdge.com or 858-503-5450. Please do not forward this contact information beyond your government or public safety teams.</p> <p>If residents have questions, please have them call 1-800-411-7343 for more information and visit our website to update account information. Our new Public Safety Power Shutoff mobile is now available for download for updates for potential and active Public Safety Power Shutoff events http://www.sdge.com/PSPSApp.</p> <p>For more information, please visit SDGE.com/Ready.</p>
<p>10. SDG&E started restoring power to impacted areas (Descanso)</p>	<p>9/9/2020 10:35</p>	<p>This is an important safety message from SDG&E.</p> <p>We have started restoring power to impacted areas in Descanso.</p> <p>Once power is restored, the following Community Resource Center will be closing.</p> <p>Descanso Descanso Public Library 9545 River Dr. Descanso, CA 91916</p> <p>The following contacts are available if you need additional information, SDGELiaisonOfficerNotifications@sdge.com or 858-503-5450, or Emergency Management Duty Officer ESEODSDGE@sdge.com or 858-503-5450. Please do not forward this contact information beyond your government or public safety teams.</p> <p>If residents have questions, please have them call 1-800-411-7343 for more information and visit our website to update account information. Our new Public Safety Power Shutoff mobile is now available for download for updates for potential and active Public Safety Power Shutoff events http://www.sdge.com/PSPSApp.</p> <p>For more information, please visit SDGE.com/Ready.</p>

SDG&E Post-Event Report on Public Safety Power Shutoff Event: September 8–9, 2020

See below for details related to the recipients (by title and organization/agency/tribe/jurisdiction) for each notification provided by SDG&E to public safety and community partners during this event:

1. PSPS possible in 48–72 hours: Sent Sunday, September 6, at approximately 16:22

Title (# of contacts, if applicable)	Jurisdiction/Organization
Crisis Communications Director	2-1-1 San Diego
Duty Officer	
VP of Community & Govt. Relations	
Padre Dam MWD (2)	Alpine
Regional Planning & Recovery Manager	American Red Cross
Disaster Program Manager	
Regional Disaster Officer	
Tribal Advisor	Cal OES Office of Tribal Coordination
Tribal District	
Emergency Manager (3)	CalOES
Warning Center	
PIO, Communications (14)	Caltrans
Olivenhain MWD (2)	Carlsbad
Emergency Manager (2)	
Public Works Director	Chula Vista
Councilmember (4)	
Deputy City Manager Development Services	
Deputy Fire Chief	
Emergency Manager	
City Manager	
Mayor	
Otay Water District (2)	Coronado
Councilmember (4)	
Battalion Chief	
Emergency Manager	
City Manager	County of Orange
Mayor	
AT&T (9)	
AT&T - Director, External Affairs (2)	
Cox Communications (3)	
T-Mobile	
Sprint (3)	
Verizon Wireless (2)	County of San Diego
AT&T - Director, Regulatory Affairs	
Charter (3)	

SDG&E Post-Event Report on Public Safety Power Shutoff Event: September 8–9, 2020

Title (# of contacts, if applicable)	Jurisdiction/Organization
AT&T	County of San Diego
Emergency Manager (2)	CUEA
City Manager	Del Mar
Councilmember (3)	
Mayor	
Public Works Director	
Fire Chief	
Planning and Community Development Director	
Assistant City Manager	
Deputy Mayor	
President	Deputy Sheriffs Association of San Diego County
Manager (2)	Descanso Community Water District
Director	El Cajon
Mayor	
Councilmember (4)	
Emergency Manager	
Fire Chief	
Senior Management Analyst	
City Manager	
After Hours	
GIS Manager	
Assistant to City Manager	
Acting Director of Public Works/City Engineer	
Emergency Manager	Encinitas
Fire Chief	
Emergency/Disaster Preparedness Manager	Escondido
Councilmember (3)	
Assistant City Manager (2)	
City Manager	
Mayor	
Public Information Officer	
Vallecitos Water District	
Emergency Manager	Escondido Fire Department
Rainbow MWD	Fallbrook
Fallbrook Public Utility District (FPUD) Sanitary	
District Chief of Staff	Federal
Congressman (2)	

SDG&E Post-Event Report on Public Safety Power Shutoff Event: September 8–9, 2020

Title (# of contacts, if applicable)	Jurisdiction/Organization
District Director (2)	Federal
U.S. Senator (2)	
Staff Assistant	
Manager (2)	Harrison Park Mutual Water
Dispatch Supervisor (3)	Heartland Fire Dispatch Center
City Manager	Imperial Beach
Councilmember (4)	
Public Works Director	
Marine Safety Chief	
Asst. Fire Marshal	
Fire Chief	
Mayor	Jacumba Community Service District
Manager	
Group Distribution	
Group Distribution	Julian Community Service District
Councilmember (3)	La Mesa
City Manager	
Deputy Mayor	
Emergency Manager	
Fire Chief	
Mayor	
Division Chief	Lemon Grove
Councilmember (4)	
City Manager	
Emergency Manager	
Fire Chief	
Assistant City Manager/Public Works Director	
Mayor	
Superintendent	Los Tules Mutual Water Company
Group Distribution	
Dispatch Supervisor	Monte Vista Dispatch Center
Mayor	National City
City Manager	
Councilmember (4)	
Emergency Manager	
Police Chief	
Public Works & Engineering Director	
Assistant City Manager	North County Dispatch Center
Dispatch Supervisor	

SDG&E Post-Event Report on Public Safety Power Shutoff Event: September 8–9, 2020

Title (# of contacts, if applicable)	Jurisdiction/Organization	
Supervisor 5th District	OC Supervisorial 5th	
Battalion Chief	Oceanside	
Emergency Manager		
Group Distribution	Palomar Mountain Water District	
Manager (2)	Pauma Valley Water Company	
Group Distribution		
Consultant		
Group Distribution	Pine Valley Mutual Water Company	
Councilmember (4)	Poway	
City Manager		
Emergency Manager		
Fire Chief		
Director of Public Works		
Senior Management Analyst		
Mayor		
Assistant City Manager		
Manager (2)		Rancho Pauma Mutual Water Company
Manager		Rancho Santa Teresa Water in Ramona
Consultant	Rincon Del Diablo Municipal Water District	
Manager (2)		
Chief of Staff	San Diego	
Deputy Director Public Works		
Deputy COO, General Services		
Communications - Mayors Office		
Emergency Manager		
Dispatch Supervisor		
Development Services Department, Director		
Environmental Services Director (Interim)		
Public Works Department, Director		
Assistant Chief COO		
Deputy COO, Infrastructure and Public Works		
Mayor		
Transportation & Stormwater Department, Director		
Chief Operating Officer		
Strategic Energy Initiatives Manager		
Assistant Director of Public Works		
Public Works Department, Deputy Director		
Interim Deputy Director		

SDG&E Post-Event Report on Public Safety Power Shutoff Event: September 8–9, 2020

Title (# of contacts, if applicable)	Jurisdiction/Organization
Public Utilities Department, Director	San Diego
Energy Policy and Council Affairs Manager	
Parks & Recreation (2)	San Diego County
General Services (2)	
CAO	
Public Works	
Media & Public Relations	
Deputy CAO - Land Use & Environmental	
San Diego County Water Authority (5)	
City Manager	
Division Chief	San Marcos
Emergency Manager	
Councilmember (3)	
Public Works Director	
City Clerk	
Mayor	
Communications Manager	
Mayor	Santee
Battalion Chief	
Fire Captain	
Fire Chief	
Assistant to the City Manager	
Councilmember (4)	
City Manager	
Developmental Services Director	
Chief of Staff	SD Council District 5
Councilmember	SD County OES
Emergency Manager	
Emergency Manager (5)	SD County Sheriff
Sergeant	
Dispatch Supervisor	SD County Sheriff Dispatch Center
Dispatch Supervisor	SDFD Dispatch Center
Chief of Staff	SD Supervisorial 1st
Chair of the Board of Supervisors	
Supervisor	SD Supervisorial 2nd
Chief of Staff	
Chief of Staff	SD Supervisorial 3rd
Supervisor	
Supervisor	SD Supervisorial 4th
Chief of Staff	

SDG&E Post-Event Report on Public Safety Power Shutoff Event: September 8–9, 2020

Title (# of contacts, if applicable)	Jurisdiction/Organization
Chief of Staff	SD Supervisorial 5th
Vice Chair of the Board of Supervisors	
Emergency Manager	Sempra
Chief of Staff (4)	State
Capitol Director	
Assemblymember (3)	
Legislative Director (3)	
Field Representative	
Communications Director	
District Director (Sr. Field Representative)	
Deputy Chief of Staff	
Senator	
Director of Community Outreach	
Fire Chief	
Manager	Summit Estates
Southern Indian Health Council	Tribal Ewiiapaayap
Indian Health Council	
Southern Indian Health Council (COO)	
Indian Health Council (COO)	Tribal Rincon
Indian Health Council (Facilities Director)	
Councilman (3)	Tribal Barona
Director Public Works	
Vice Chairman	
Director of Government Affairs	
Vice Chairwoman	Tribal Campo
Chairman	
CEO	Tribal Ewiiapaayp
Vice Chairwoman	Tribal Inaja-Cosmit
Secretary	Tribal Jamul
Chairwoman	
Director of Operations	Tribal La Jolla
Chairman	
Vice Chair	
Councilman	
Councilman	Tribal La Posta
Vice Chairman	
Executive Council Member (3)	Tribal Los Coyotes
Councilmember (2)	
Chairman	
Chairwoman	Tribal Manzanita

SDG&E Post-Event Report on Public Safety Power Shutoff Event: September 8–9, 2020

Title (# of contacts, if applicable)	Jurisdiction/Organization
Assistant	Tribal Manzanita
Administrator	
Vice Chairman	Tribal Mesa Grande
Chairman	
IT Director	Tribal Pala
Chairman	
Environmental Director	
Utility Department	
Vice Chairman and Fire Chief	Tribal Pauma
Chairman	
Tribal Administrator	Tribal Rincon
Chairman	
Public Safety Director	
Group Emergency Email	Tribal San Pasqual
Planning Director	
Utilities Manager	
Fire Chief	
COO	
Chief of Police	
Chairman	Tribal Santa Ysabel
Chairwoman	
Tribal Administrator	
Tribal Enterprise	Tribal Sycuan
Chief Administrative Officer	
Chairman	
Distribution List - Facilities	
Planning & Development Manager	Tribal Viejas
Fire Chief	
Resource Project Officer	
Councilman	
Chairman	
Secretary	Valley Center
Vice Chairman	
Valley Center Municipal Water District	Vista
Emergency Manager	
Fire Chief	

SDG&E Post-Event Report on Public Safety Power Shutoff Event: September 8–9, 2020

2. PSPS possible in 24–48 hours: Sent Monday, September 7, at approximately 16:33

Title (# of contacts, if applicable)	Jurisdiction/Organization
Crisis Communications Director	2-1-1 San Diego
Duty Officer	
VP of Community & Govt. Relations	
Padre Dam MWD (2)	Alpine
Disaster Program Manager	American Red Cross
Regional Disaster Officer	
Regional Planning & Recovery Manager	
Tribal Advisor (2)	Cal OES Office of Tribal Coordination
Tribal District	
Tribal Coordinator	CalOES
PIO, Communications (14)	Caltrans
Olivenhain MWD (2)	Carlsbad
City Manager	Chula Vista
Councilmember (4)	
Deputy City Manager Development Services	
Mayor	
Otay Water District (2)	
Public Works Director	
City Manager	Coronado
Councilmember (4)	
Mayor	
AT&T (9)	County of Orange
AT&T - Director, External Affairs (2)	
AT&T - Director, Regulatory Affairs	
Cox Communications (3)	
Sprint (3)	
T-Mobile	
Verizon Wireless (2)	County of San Diego
AT&T	
Charter (3)	Del Mar
Assistant City Manager	
City Manager	
Councilmember (3)	
Deputy Mayor	
Mayor	
Planning and Community Development Director	

SDG&E Post-Event Report on Public Safety Power Shutoff Event: September 8–9, 2020

Title (# of contacts, if applicable)	Jurisdiction/Organization
Public Works Director	Del Mar
President	Deputy Sheriffs' Association of San Diego County
Manager (2)	Descanso Community Water District
Acting Director of Public Works/City Engineer	El Cajon
After Hours	
Assistant to City Manager	
City Manager	
Councilmember (4)	
Director	
GIS Manager	
Mayor	
Senior Management Analyst	
Assistant City Manager (2)	
City Manager	
Councilmember (3)	
Emergency/Disaster Preparedness Manager	
Mayor	
Public Information Officer	
Vallecitos Water District	
Fallbrook Public Utility District (FPUD) Sanitary	Fallbrook
Rainbow MWD	Federal
Congressman (2)	
District Chief of Staff	
District Director (2)	
Staff Assistant	
U.S. Senator (2)	
Manager (2)	Harrison Park Mutual Water
City Manager	Imperial Beach
Councilmember (4)	
Marine Safety Chief	
Mayor	
Public Works Director	
Group Distribution Manager	Jacumba Community Service District
Group Distribution	Julian Community Service District
City Manager	La Mesa

SDG&E Post-Event Report on Public Safety Power Shutoff Event: September 8–9, 2020

Title (# of contacts, if applicable)	Jurisdiction/Organization
Councilmember (3)	La Mesa
Deputy Mayor	
Mayor	
Assistant City Manager/Public Works Director	Lemon Grove
City Manager	
Councilmember (4)	
Division Chief	
Mayor	
Superintendent	
Group Distribution	Los Tules Mutual Water Company
Assistant City Manager	National City
City Manager	
Councilmember (4)	
Mayor	
Police Chief	
Public Works & Engineering Director	
Supervisor 5th District	OC Supervisorial 5th
Group Distribution	Palomar Mountain Water District
Consultant	Pauma Valley Water Company
Group Distribution	
Manager (2)	
Group Distribution	Pine Valley Mutual Water Company
Assistant City Manager	Poway
City Manager	
Councilmember (4)	
Director of Public Works	
Mayor	
Senior Management Analyst	
Manager (2)	Rancho Pauma Mutual Water Company
Consultant	Rincon Del Diablo Municipal Water District
Manager (2)	
Assistant Chief COO	San Diego
Assistant Director of Public Works	
Chief of Staff	
Chief Operating Officer	
Communications - Mayors Office	
Deputy COO, General Services	

SDG&E Post-Event Report on Public Safety Power Shutoff Event: September 8–9, 2020

Title (# of contacts, if applicable)	Jurisdiction/Organization
Deputy COO, Infrastructure and Public Works	San Diego
Development Services Department, Director	
Energy Policy and Council Affairs Manager	
Environmental Services Director (Interim)	
Interim Deputy Director	
Mayor	
Public Utilities Department, Director	
Public Works Department, Deputy Director (2)	
Public Works Department, Director	
Strategic Energy Initiatives Manager	
Transportation & Stormwater Department, Director	
CAO	
Deputy CAO - Land Use & Environmental	
General Services (2)	
Media & Public Relations	
Parks & Recreation (2)	
Public Works	
San Diego County Water Authority (5)	San Marcos
City Clerk	
City Manager	
Communications Manager	
Councilmember (3)	
Mayor	
Public Works Director	Santee
Assistant to the City Manager	
City Manager	
Councilmember (4)	
Developmental Services Director	SD Council District 5
Mayor	
Chief of Staff	SD Supervisorial 1st
Councilmember	
Chief of Staff	SD Supervisorial 2nd
Chair of the Board of Supervisors	
Chief of Staff	
Supervisor	

SDG&E Post-Event Report on Public Safety Power Shutoff Event: September 8–9, 2020

Title (# of contacts, if applicable)	Jurisdiction/Organization
Chief of Staff	SD Supervisorial 3rd
Supervisor	
Chief of Staff	SD Supervisorial 4th
Supervisor	
Chief of Staff	SD Supervisorial 5th
Vice Chair of the Board of Supervisors	
Assemblymember (3)	State
Capitol Director (2)	
Chief of Staff (5)	
Communications Director	
Deputy Chief of Staff	
Director of Community Outreach	
District Director	
District Director (Sr. Field Representative)	
Field Representative (2)	
Legislative Director (4)	
Senator (2)	
Manager	Summit Estates
Indian Health Council	Tribal (Ewiiapaayap)
Southern Indian Health Council	
CEO	
Southern Indian Health Council (COO)	Tribal (Rincon)
Indian Health Council (COO)	
Indian Health Council (Facilities Director)	Tribal Barona
Councilman (2)	
Councilwoman	
Director of Government Affairs	
Director Public Works	
Vice Chairman	Tribal Campo
Chairman	
Vice Chairwoman	Tribal Inaja-Cosmit
Vice Chairwoman	
Chairwoman	Tribal Jamul
Secretary	
Chairman	Tribal La Jolla
Councilman	
Director of Operations	
Vice Chair	

SDG&E Post-Event Report on Public Safety Power Shutoff Event: September 8–9, 2020

Title (# of contacts, if applicable)	Jurisdiction/Organization
Councilman	Tribal La Posta
Vice Chairman	
Chairman	Tribal Los Coyotes
Councilmember (2)	
Executive Councilmember (3)	
Administrator	Tribal Manzanita
Assistant	
Chairwoman	
Chairman	Tribal Mesa Grande
Vice Chairman	
Chairman	Tribal Pala
Environmental Director	
IT Director	
Utility Department	
Vice Chairman and Fire Chief	
Chairman	Tribal Pauma
Tribal Administrator	
Chairman	Tribal Rincon
Group Emergency Email	
Public Safety Director	
Chairman	Tribal San Pasqual
Chief of Police	
COO	
Fire Chief	
Planning Director	
Utilities Manager	
Chairwoman	Tribal Santa Ysabel
Tribal Administrator	
Tribal Enterprise	
Chairman	Tribal Sycuan
Chief Administrative Officer	
Distribution List - Facilities	
Fire Chief	
Planning & Development Manager	

SDG&E Post-Event Report on Public Safety Power Shutoff Event: September 8–9, 2020

Title (# of contacts, if applicable)	Jurisdiction/Organization
Chairman	Tribal Viejas
Councilman	
Resource Project Officer	
Secretary	
Vice Chairman	
Valley Center Municipal Water District	Valley Center

SDG&E Post-Event Report on Public Safety Power Shutoff Event: September 8–9, 2020

3. PSPS possible in portions of the county (24-hours prior): Sent Monday, September 7, at approximately 18:58

Title (# of contacts, if applicable)	Jurisdiction/Organization
Alpine CERT chair	Alpine CERT
Executive Director	Alpine Chamber of Commerce
Chair	Alpine FSC
Executive Director	Bonsall Chamber of Commerce
Emergency Manager (3)	CalOES
Warning Center	
Campo & Lake Morena FSC Chair	Campo & Lake Morena FSC Chair
Campo CRC	Campo CRC
Emergency Manager (2)	Carlsbad
Deputy Fire Chief	Chula Vista
Emergency Manager	
Battalion Chief	Coronado
Emergency Manager	
Descanso CPG	County of San Diego
Alpine CPG Chair	
Bonsall CPG	
Boulevard CPG, Chair	
Campo/Lake Morena CPG, Chair	
Crest, Dehesa, Granite Hills, Harbison Canyon CPG	
Cuyamaca CPG Chair	
Fallbrook CPG, Chair	
Jacumba CPG, Chair	
Jamul Dulzura CPG	
Julian CPG	
Lakeside CPG	
Pauma Pala Valley CPG	
Pine Valley CPG	
Potrero CPG (2)	
Rainbow CPG	
Ramona CPG	
San Dieguito CPG	
Twin Oaks Valley CPG	
Valley Center CPG	
Crest FSC Chair	Crest FSC
Emergency Manager (2)	CUEA

SDG&E Post-Event Report on Public Safety Power Shutoff Event: September 8–9, 2020

Title (# of contacts, if applicable)	Jurisdiction/Organization
Cuyamaca Woods FSC Chair	Cuyamaca Woods FSC
Fire Chief	Del Mar
De Luz CERT	De Luz CERT
Deer Springs CERT	Deer Springs CERT
Deer Springs FSC Chair	Deer Springs FSC
Descanso CRC	Descanso CRC
Descanso FSC Chair (2)	Descanso FSC
Dulzura CRC	Dulzura CRC
East County CERT Chair	East County CERT
Emergency Manager	El Cajon
Fire Chief	
Emergency Manager	Encinitas
Fire Chief	
Emergency Manager	Escondido Fire Department
Eucalyptus Hills FSC Chair	Eucalyptus Hills FSC
Executive Director	Fallbrook Chamber of Commerce
Fallbrook FSC Chair	Fallbrook FSC
Fire Safe Council of San Diego County (2)	Fire Safe Council of San Diego County
Greater Sunshine Summit FSC Chair	Greater Sunshine Summit FSC
Greater Valley Center FSC Chair (3)	Greater Valley Center FSC
Harrison Park FSC Chair	Harrison Park FSC
Dispatch Supervisor (3)	Heartland Fire Dispatch Center
Asst. Fire Marshal	Imperial Beach
Fire Chief	
Chair	Inland Valley CERT
Intermountain FSC Chair	Intermountain FSC
Jacumba CRC	Jacumba CRC
Chair	Julian CERT
Office Manager	Julian Chamber of Commerce
Julian CRC	Julian CRC
Julian FSC Chair	Julian FSC
Emergency Manager	La Mesa
Fire Chief	
Lake Morena CRC	Lake Morena CRC
Lakeside CERT Chair	Lakeside CERT
Executive Director	Lakeside Chamber of Commerce
Emergency Manager	Lemon Grove
Fire Chief	

SDG&E Post-Event Report on Public Safety Power Shutoff Event: September 8–9, 2020

Title (# of contacts, if applicable)	Jurisdiction/Organization
Los Tules FSC Chair	Los Tules FSC
Mt. Laguna FSC Chair	Mt. Laguna FSC
Dispatch Supervisor	Monte Vista Dispatch Center
Emergency Manager	National City
California American Indian Chamber of Commerce	Native American Chamber
North County CERT	North County CERT (Bonsall, Fallbrook, Rainbow)
Dispatch Supervisor	North County Dispatch Center
Battalion Chief	Oceanside
Emergency Manager	
Outer Jamul FSC Chair	Outer Jamul FSC
Palomar Mountain CERT	Palomar Mountain CERT
Palomar Mountain FSC Chair	Palomar Mountain FSC
Pine Valley CRC	Pine Valley CRC
Pine Valley FSC Chair	Pine Valley FSC
Potrero & Tecate FSC Chair (2)	Potrero & Tecate FSC
Potrero CRC	Potrero CRC
Emergency Manager	Poway
Fire Chief	
Poway CERT	Poway CERT
Poway FSC Chair (2)	Poway FSC
Chair (2)	Ramona CERT
Executive Director (2)	Ramona Chamber of Commerce
Ramona CIC	Ramona CIC
Ramona West End FSC Chair (2)	Ramona West End FSC
Rancho Bernardo FSC Chair	Rancho Bernardo FSC
Rancho Santa Fe Association Assistant Manager	Rancho Santa Fe Assn.
Rancho Santa Fe CERT (2)	Rancho Santa Fe CERT
Real East County FSC Chair	Real East County FSC
Emergency Manager	San Diego
Dispatch Supervisor	
San Diego CERT	San Diego CERT
Chair (2)	San Diego County Fire Authority CERT Southern Division
Division Chief	San Marcos
Emergency Manager	
Battalion Chief	Santee

SDG&E Post-Event Report on Public Safety Power Shutoff Event: September 8–9, 2020

Title (# of contacts, if applicable)	Jurisdiction/Organization
Fire Captain	Santee
Fire Chief	
Emergency Manager	SD County OES
Emergency Manager (5)	SD County Sheriff
Sergeant	
Dispatch Supervisor	SD County Sheriff Dispatch Center
Dispatch Supervisor	SDFD Dispatch Center
SDG&E CRCs	SDG&E
Emergency Manager	Sempra
Sherilton Valley FSC Chair	Sherilton Valley FSC
Fire Chief	Solana Beach
Indian Health Council (COO)	Tribal (Rincon)
Indian Health Council (Facilities Director)	Tribal (Rincon)
Emergency Manager	Vista
Fire Chief	
Chair	Valley Center CERT
Executive Director	Valley Center Chamber of Commerce
Valley Center CIC	Valley Center CIC
Chair	Warner Springs CERT
Warner Springs CRC	Warner Springs CRC

Acronym Guide

CERT = Community Emergency Response Team

CIC = Community Information Center

CPG = Community Planning Group

CRC = Community Resource Center

FSC = Fire Safe Council

SDG&E Post-Event Report on Public Safety Power Shutoff Event: September 8–9, 2020

4. PSPS Flyer for Posting: Sent Tuesday, September 8, at approximately 12:41

Title (# of contacts, if applicable)	Jurisdiction/Organization
Crisis Communications Director	2-1-1 San Diego
Duty Officer	
VP of Community & Govt. Relations	
Padre Dam MWD (2)	Alpine
Alpine CERT chair	Alpine CERT
Executive Director	Alpine Chamber of Commerce
Chair	Alpine FSC
Disaster Program Manager	American Red Cross
Regional Disaster Officer	
Regional Planning & Recovery Manager	
Executive Director	Bonsall Chamber of Commerce
Tribal Advisor (2)	Cal OES Office of Tribal Coordination
Tribal District	
Emergency Manager (3)	Cal OES
Warning Center	
Tribal Coordinator	
PIO, Communications (14)	Caltrans
Campo & Lake Morena FSC Chair	Campo & Lake Morena FSC Chair
Campo CRC	Campo CRC
Emergency Manager (2)	Carlsbad
Olivenhain MWD (2)	
City Manager	Chula Vista
Councilmember (4)	
Deputy Fire Chief	
Emergency Manager	
Deputy City Manager Development Services	
Mayor	
Otay Water District (2)	
Public Works Director	
City Manager	Coronado
Battalion Chief	
Emergency Manager	
Councilmember (4)	
Mayor	County of Orange
AT&T (9)	
AT&T - Director, External Affairs (2)	
AT&T - Director, Regulatory Affairs	
Cox Communications (3)	
Sprint (3)	

SDG&E Post-Event Report on Public Safety Power Shutoff Event: September 8–9, 2020

Title (# of contacts, if applicable)	Jurisdiction/Organization
T-Mobile	County of Orange
Verizon Wireless (2)	
AT&T	County of San Diego
Charter (3)	
Charter	
Charter	
Descanso CPG	
Alpine CPG Chair	
Bonsall CPG	
Boulevard CPG, Chair	
Campo/Lake Morena CPG, Chair	
Crest, Dehesa, Granite Hills, Harbison Canyon CPG	
Cuyamaca CPG Chair	
Fallbrook CPG, Chair	
Jacumba CPG, Chair	
Jamul Dulzura CPG	
Julian CPG	
Lakeside CPG	
Pala Pauma Valley CPG	
Pine Valley CPG	
Potrero CPG (2)	
Rainbow CPG	
Ramona CPG	
San Dieguito CPG	
Twin Oaks Valley CPG	
Valley Center CPG	
Crest FSC Chair	Crest FSC
Emergency Manager (2)	CUEA
Cuyamaca Woods FSC Chair	Cuyamaca Woods FSC
De Luz CERT	De Luz CERT
Deer Springs CERT	Deer Springs CERT
Deer Springs FSC Chair	Deer Springs FSC
Assistant City Manager	Del Mar
City Manager	
Councilmember (3)	
Fire Chief	
Deputy Mayor	
Mayor	
Planning and Community Development Director	
Public Works Director	

SDG&E Post-Event Report on Public Safety Power Shutoff Event: September 8–9, 2020

Title (# of contacts, if applicable)	Jurisdiction/Organization	
President	Deputy Sheriffs' Association of San Diego County	
Manager (2)	Descanso Community Water District	
Descanso CRC	Descanso CRC	
Descanso FSC Chair (2)		
Dulzura CRC	Dulzura CRC	
East County CERT Chair	East County CERT	
Acting Director of Public Works/City Engineer	El Cajon	
After Hours		
Assistant to City Manager		
City Manager		
Councilmember (4)		
Emergency Manager		
Fire Chief		
Director		
GIS Manager		
Mayor		
Senior Management Analyst		
Emergency Manager		Encinitas
Fire Chief		
Assistant City Manager (2)		Escondido
City Manager		
Councilmember (3)		
Emergency/Disaster Preparedness Manager		
Mayor		
Public Information Officer		
Vallecitos Water District		
Emergency Manager	Escondido Fire Department	
Eucalyptus Hills FSC Chair	Eucalyptus Hills FSC	
Fallbrook Public Utility District (FPUD) Sanitary	Fallbrook	
Rainbow MWD		
Executive Director	Fallbrook Chamber of Commerce	
Fallbrook FSC Chair	Fallbrook FSC	
Congressman (2)	Federal	
District Chief of Staff		
District Director (2)		
Staff Assistant		
U.S. Senator (2)	Fire Safe Council of San Diego County	
Fire Safe Council of San Diego County (2)		
Greater Sunshine Summit FSC Chair	Greater Sunshine Summit FSC	

SDG&E Post-Event Report on Public Safety Power Shutoff Event: September 8–9, 2020

Title (# of contacts, if applicable)	Jurisdiction/Organization
Greater Valley Center FSC Chair (3)	Greater Valley Center FSC
Harrison Park FSC Chair	Harrison Park FSC
Manager (2)	Harrison Park Mutual Water
Dispatch Supervisor (3)	Heartland Fire Dispatch Center
City Manager	Imperial Beach
Asst. Fire Marshal	
Fire Chief	
Councilmember (4)	
Marine Safety Chief	
Mayor	
Public Works Director	
Chair	Inland Valley CERT
Intermountain FSC Chair	Intermountain FSC
Group Distribution	Jacumba Community Service District
Manager	
Jacumba CRC	Jacumba CRC
Chair	Julian CERT
Office Manager	Julian Chamber of Commerce
Group Distribution	Julian Community Service District
Julian CRC	Julian CRC
Julian FSC Chair	Julian FSC
City Manager	La Mesa
Emergency Manager	
Fire Chief	
Councilmember (3)	
Deputy Mayor	
Mayor	
Lake Morena CRC	Lake Morena CRC
Lakeside CERT Chair	Lakeside CERT
Executive Director	Lakeside Chamber of Commerce
Assistant City Manager/Public Works Director	Lemon Grove
City Manager	
Emergency Manager	
Fire Chief	
Councilmember (4)	
Division Chief	
Mayor	
Superintendent	
Los Tules FSC Chair	Los Tules FSC
Group Distribution	Los Tules Mutual Water Company

SDG&E Post-Event Report on Public Safety Power Shutoff Event: September 8–9, 2020

Title (# of contacts, if applicable)	Jurisdiction/Organization
Dispatch Supervisor	Monte Vista Dispatch Center
Mt. Laguna FSC Chair	Mt. Laguna FSC
Assistant City Manager	National City
Emergency Manager	
City Manager	
Councilmember (4)	
Mayor	
Police Chief	
Public Works & Engineering Director	
California American Indian Chamber of Commerce	
North County CERT	North County CERT (Bnsl, Fllbrk, Rainbow)
Dispatch Supervisor	North County Dispatch Center
Supervisor 5th District	OC Supervisorial 5th
Battalion Chief	Oceanside
Emergency Manager	
Outer Jamul FSC Chair	Outer Jamul FSC
Palomar Mountain CERT	Palomar Mountain CERT
Palomar Mountain FSC Chair	Palomar Mountain FSC
Group Distribution	Palomar Mountain Water District
Consultant	Pauma Valley Water Company
Group Distribution	
Manager (2)	
Pine Valley CRC	Pine Valley CRC
Pine Valley FSC Chair	Pine Valley FSC
Group Distribution	Pine Valley Mutual Water Company
Potrero & Tecate FSC Chair (2)	Potrero & Tecate FSC
Potrero CRC	Potrero CRC
Assistant City Manager	Poway
Emergency Manager	
Fire Chief	
City Manager	
Councilmember (4)	
Director of Public Works	
Mayor	
Senior Management Analyst	
Poway CERT	Poway CERT
Poway FSC Chair (2)	Poway FSC
Chair (2)	Ramona CERT
Executive Director (2)	Ramona Chamber of Commerce
Ramona CIC	Ramona CIC

SDG&E Post-Event Report on Public Safety Power Shutoff Event: September 8–9, 2020

Title (# of contacts, if applicable)	Jurisdiction/Organization
Ramona West End FSC Chair (2)	Ramona West End FSC
Rancho Bernardo FSC Chair	Rancho Bernardo FSC
Manager (2)	Rancho Pauma Mutual Water Company
Rancho Santa Fe Association Ast Mgr	Rancho Santa Fe Assn.
Rancho Santa Fe CERT (2)	Rancho Santa Fe CERT
Manager	Rancho Santa Teresa Water (Ramona)
Real East County FSC Chair	Real East County FSC
Consultant	Rincon Del Diablo Municipal Water District
Manager (2)	
Assistant Chief COO	San Diego
Assistant Director of Public Works	
Chief of Staff	
Chief Operating Officer	
Communications - Mayors Office	
Deputy COO, General Services	
Deputy COO, Infrastructure and Public Works	
Development Services Department, Director	
Energy Policy and Council Affairs Manager	
Environmental Services Director (Interim)	
Interim Deputy Director	
Mayor	
Emergency Manager	
Dispatch Supervisor	
Public Utilities Department, Director	
Public Works Department, Deputy Director (2)	
Public Works Department, Director	
Strategic Energy Initiatives Manager	
Transportation & Stormwater Department, Director	
San Diego CERT	San Diego CERT
CAO	San Diego County
Deputy CAO - Land Use & Environmental	
General Services (2)	
Media & Public Relations	
Parks & Recreation (2)	
Public Works	
San Diego County Water Authority (5)	
Chair (2)	San Diego County Fire Authority CERT Southern Division

SDG&E Post-Event Report on Public Safety Power Shutoff Event: September 8–9, 2020

Title (# of contacts, if applicable)	Jurisdiction/Organization
City Clerk	San Marcos
City Manager	
Communications Manager	
Councilmember (3)	
Division Chief	
Emergency Manager	
Mayor	
Public Works Director	
Assistant to the City Manager	
Battalion Chief	Santee
Fire Captain	
Fire Chief	
City Manager	
Councilmember (4)	
Developmental Services Director	
Mayor	
Chief of Staff	SD Council District 5
Councilmember	SD Council District 5
Emergency Manager	SD County OES
Emergency Manager (5)	SD County Sheriff
Sergeant	
Dispatch Supervisor	SD County Sheriff Dispatch Center
Dispatch Supervisor	SDFD Dispatch Center
Chief of Staff	SD Supervisorial 1st
Chair of the Board of Supervisors	
Chief of Staff	SD Supervisorial 2nd
Supervisor	
Chief of Staff	SD Supervisorial 3rd
Supervisor	
Chief of Staff	SD Supervisorial 4th
Supervisor	
Chief of Staff	SD Supervisorial 5th
Vice Chair of the Board of Supervisors	
Chief of Staff	SD Supervisorial 5th
Vice Chair of the Board of Supervisors	
Emergency Manager	Sempra
Sherilton Valley FSC Chair	Sherilton Valley FSC
Fire Chief	Solana Beach
Assemblymember (3)	State
Capitol Director (2)	
Chief of Staff (5)	

SDG&E Post-Event Report on Public Safety Power Shutoff Event: September 8–9, 2020

Title (# of contacts, if applicable)	Jurisdiction/Organization
Communications Director	State
Deputy Chief of Staff	
Director of Community Outreach	
District Director	
District Director (Sr. Field Representative)	
Field Representative (2)	
Legislative Director (4)	
Senator (2)	
Manager	Summit Estates
Indian Health Council	Tribal (Ewiiapaayap)
Southern Indian Health Council	
CEO	
Southern Indian Health Council (COO)	
Indian Health Council (COO) (2)	Tribal (Rincon)
Indian Health Council (Facilities Director) (2)	
Councilman (2)	Tribal Barona
Councilwoman	
Director of Government Affairs	
Director Public Works	
Vice Chairman	
Chairman	Tribal Campo
Vice Chairwoman	Tribal Inaja-Cosmit
Vice Chairwoman	
Chairwoman	Tribal Jamul
Secretary	Tribal La Jolla
Chairman	
Councilman	
Director of Operations	
Vice Chair	
Councilman	Tribal La Posta
Vice Chairman	
Chairman	Tribal Los Coyotes
Councilmember (2)	
Executive Councilmember (3)	
Administrator	Tribal Manzanita
Assistant	
Chairwoman	
Chairman	Tribal Mesa Grande
Vice Chairman	
Chairman	Tribal Pala
Environmental Director	

SDG&E Post-Event Report on Public Safety Power Shutoff Event: September 8–9, 2020

Title (# of contacts, if applicable)	Jurisdiction/Organization
IT Director	Tribal Pala
Utility Department	
Vice Chairman and Fire Chief	
Chairman	Tribal Pauma
Tribal Administrator	
Chairman	Tribal Rincon
Group Emergency Email	
Public Safety Director	
Chairman	Tribal San Pasqual
Chief of Police	
COO	
Fire Chief	
Planning Director	
Utilities Manager	
Chairwoman	Tribal Santa Ysabel
Tribal Administrator	
Tribal Enterprise	
Chairman	Tribal Sycuan
Chief Administrative Officer	
Distribution List - Facilities	
Fire Chief	
Planning & Development Manager	
Chairman	Tribal Viejas
Councilman	
Resource Project Officer	
Secretary	
N/A	
Vice Chairman	
Valley Center Municipal Water District	Valley Center
Chair	Valley Center CERT
Executive Director	Valley Center Chamber of Commerce
Valley Center CIC	Valley Center CIC
Emergency Manager	Vista
Fire Chief	
Chair	Warner Springs CERT
Warner Springs CRC	Warner Springs CRC

Acronym Guide

CERT = Community Emergency Response Team
 CIC = Community Information Center
 CPG = Community Planning Group
 CRC = Community Resource Center
 FSC = Fire Safe Council

SDG&E Post-Event Report on Public Safety Power Shutoff Event: September 8–9, 2020

5. PSPS possible within 12 hours: Sent Tuesday, September 8, at approximately 19:45

Title (# of contacts, if applicable)	Jurisdiction/Organization
Alpine CERT chair	Alpine CERT
Executive Director	Alpine Chamber of Commerce
Chair	Alpine FSC
Executive Director	Bonsall Chamber of Commerce
Campo & Lake Morena FSC Chair	Campo & Lake Morena FSC Chair
Emergency Manager (6)	CalOES
Warning Center	
Campo CRC	Campo CRC
Emergency Manager (4)	Carlsbad
Deputy Fire Chief (2)	Chula Vista
Emergency Manager (2)	
Battalion Chief (2)	Coronado
Emergency Manager (2)	
Descanso CPG	County of San Diego
Alpine CPG Chair	
Bonsall CPG	
Boulevard CPG, Chair	
Campo/Lake Morena CPG, Chair	
Crest, Dehesa, Granite Hills, Harbison Canyon CPG	
Cuyamaca CPG Chair	
Fallbrook CPG, Chair	
Jacumba CPG, Chair	
Jamul Dulzura CPG	
Julian CPG	
Lakeside CPG	
Pala Pauma Valley CPG	
Pine Valley CPG	
Potrero CPG	
Rainbow CPG	
Ramona CPG	
San Dieguito CPG	
Twin Oaks Valley CPG	
Valley Center CPG	
Crest FSC Chair	Crest FSC
Emergency Manager (4)	CUEA
Cuyamaca Woods FSC Chair	Cuyamaca Woods FSC
De Luz CERT	De Luz CERT
Deer Springs CERT	Deer Springs CERT
Deer Springs FSC Chair	Deer Springs FSC

SDG&E Post-Event Report on Public Safety Power Shutoff Event: September 8–9, 2020

Title (# of contacts, if applicable)	Jurisdiction/Organization
Fire Chief (2)	Del Mar
Descanso CRC	Descanso CRC
Descanso FSC Chair (2)	Descanso FSC
Dulzura CRC	Dulzura CRC
East County CERT Chair	East County CERT
Emergency Manager (2)	El Cajon
Fire Chief (2)	
Emergency Manager (2)	Encinitas
Fire Chief (2)	
Emergency Manager (2)	Escondido Fire Department
Eucalyptus Hills FSC Chair	Eucalyptus Hills FSC
Executive Director	Fallbrook Chamber of Commerce
Fallbrook FSC Chair	Fallbrook FSC
Fire Safe Council of San Diego County (2)	Fire Safe Council of San Diego County
Greater Sunshine Summit FSC Chair	Greater Sunshine Summit FSC
Greater Valley Center FSC Chair (3)	Greater Valley Center FSC
Harrison Park FSC Chair	Harrison Park FSC
Dispatch Supervisor (6)	Heartland Fire Dispatch Center
Asst. Fire Marshal (2)	Imperial Beach
Fire Chief (2)	
Indian Health (2)	Indian Health Council
Chair	Inland Valley CERT
Intermountain FSC Chair	Intermountain FSC
Jacumba CRC	Jacumba CRC
Chair	Julian CERT
Office Manager	Julian Chamber of Commerce
Julian CRC	Julian CRC
Julian FSC Chair	Julian FSC
Emergency Manager (2)	La Mesa
Fire Chief (2)	
Lake Morena CRC	Lake Morena CRC
Lakeside CERT Chair	Lakeside CERT
Executive Director	Lakeside Chamber of Commerce
Emergency Manager (2)	Lemon Grove
Fire Chief (2)	
Los Tules FSC Chair	Los Tules FSC
Dispatch Supervisor (2)	Monte Vista Dispatch Center
Emergency Manager (2)	National City
Mt. Laguna FSC Chair	Mt. Laguna FSC
California American Indian Chamber of Commerce	Native American Chamber

SDG&E Post-Event Report on Public Safety Power Shutoff Event: September 8–9, 2020

Title (# of contacts, if applicable)	Jurisdiction/Organization
North County CERT	North County CERT (Bnsl, Fllbrk, Rainbow)
Dispatch Supervisor (2)	North County Dispatch Center
Battalion Chief (2)	Oceanside
Emergency Manager (2)	
Outer Jamul FSC Chair	Outer Jamul FSC
Palomar Mountain CERT	Palomar Mountain CERT
Palomar Mountain FSC Chair	Palomar Mountain FSC
Pine Valley CRC	Pine Valley CRC
Pine Valley FSC Chair	Pine Valley FSC
Potrero & Tecate FSC Chair (2)	Potrero & Tecate FSC
Potrero CRC	Potrero CRC
Emergency Manager (2)	Poway
Fire Chief (2)	
Poway CERT	Poway CERT
Poway FSC Chair (2)	Poway FSC
Chair (2)	Ramona CERT
Executive Director (2)	Ramona Chamber of Commerce
Ramona CIC	Ramona CIC
Ramona West End FSC Chair (2)	Ramona West End FSC
Rancho Bernardo FSC Chair	Rancho Bernardo FSC
Rancho Santa Fe CERT (2)	Rancho Santa Fe CERT
Rancho Santa Fe FSC Chair	Rancho Santa Fe FSC
Real East County FSC Chair	Real East County FSC
Emergency Manager (2)	San Diego
Dispatch Supervisor (2)	
San Diego CERT	San Diego CERT
Chair (2)	San Diego County Fire Authority CERT Southern Division
Division Chief (2)	San Marcos
Emergency Manager (2)	
Battalion Chief (2)	Santee
Fire Captain (2)	
Fire Chief (2)	
Emergency Manager (2)	SD County OES
Emergency Manager (10)	SD County Sheriff
Sergeant (2)	
Dispatch Supervisor (2)	SD County Sheriff Dispatch Center
Dispatch Supervisor (2)	SDFD Dispatch Center
SDG&E CRCs	SDG&E
Emergency Manager (2)	Sempra
Sherilton Valley FSC Chair	Sherilton Valley FSC

SDG&E Post-Event Report on Public Safety Power Shutoff Event: September 8–9, 2020

Title (# of contacts, if applicable)	Jurisdiction/Organization
Fire Chief (2)	Solana Beach
Chair	Valley Center CERT
Executive Director	Valley Center Chamber of Commerce
Valley Center CIC	Valley Center CIC
Emergency Manager (2)	Vista
Fire Chief (2)	
Chair	Warner Springs CERT
Warner Springs CRC	Warner Springs CRC

Acronym Guide

CERT = Community Emergency Response Team

CIC = Community Information Center

CPG = Community Planning Group

CRC = Community Resource Center

FSC = Fire Safe Council

SDG&E Post-Event Report on Public Safety Power Shutoff Event: September 8–9, 2020

6. SDG&E has shut off power for public safety (Descanso): Sent Tuesday, September 8, at approximately 21:06

Title (# of contacts, if applicable)	Jurisdiction/Organization
Crisis Communications Director	2-1-1 San Diego
Duty Officer	
VP of Community & Govt. Relations	
Disaster Program Manager	American Red Cross
Regional Disaster Officer	
Regional Planning & Recovery Manager	
PIO, Communications (14)	Caltrans
AT&T (19)	County of Orange
AT&T - Director, External Affairs (4)	
AT&T - Director, Regulatory Affairs (2)	
Cox Communications (6)	
Sprint (6)	
T-Mobile (2)	
Verizon Wireless (4)	
AT&T	County of San Diego
Charter (3)	
Manager (2)	Descanso Community Water District
District Director	Federal
Staff Assistant	
U.S. Senator (2)	
Chair of the Board of Supervisors	SD Supervisorial 1st
Chief of Staff	
Supervisor	SD Supervisorial 2nd
Chief of Staff	
Supervisor	SD Supervisorial 3rd
Chief of Staff	
Supervisor	SD Supervisorial 4th
Chief of Staff	
Vice Chair of the Board of Supervisors	SD Supervisorial 5th
Chief of Staff	
Assemblymember	State
Capitol Director	
Chief of Staff	

SDG&E Post-Event Report on Public Safety Power Shutoff Event: September 8–9, 2020

7. SDG&E has shut off power for public safety (Valley Center): Sent Wednesday, September 9, at approximately 04:21

Title (# of contacts, if applicable)	Jurisdiction/Organization
Crisis Communications Director	2-1-1 San Diego
Duty Officer	
VP of Community & Govt. Relations	
Disaster Program Manager	American Red Cross
Regional Disaster Officer	
Regional Planning & Recovery Manager	
PIO, Communications (14)	Caltrans
AT&T (19)	County of Orange
AT&T - Director, External Affairs (4)	
AT&T - Director, Regulatory Affairs (2)	
Cox Communications (6)	
Sprint (6)	
T-Mobile (2)	
Verizon Wireless (4)	
AT&T	County of San Diego
Charter (3)	
District Director	Federal
Staff Assistant	
U.S. Senator (2)	
Supervisor 5th District	OC Supervisorial 5th
Chief of Staff	SD Supervisorial 2nd
Supervisor	
Chief of Staff	SD Supervisorial 3rd
Supervisor	
Chief of Staff	SD Supervisorial 5th
Vice Chair of the Board of Supervisors	
Assemblymember	State
Chief of Staff	
Communications Director	
Field Representative	
Legislative Director	

SDG&E Post-Event Report on Public Safety Power Shutoff Event: September 8–9, 2020

8. SDG&E is determining when power can be restored: Sent Wednesday, September 9, at approximately 07:33

Title (# of contacts, if applicable)	Jurisdiction/Organization
Crisis Communications Director	2-1-1 San Diego
Duty Officer	
VP of Community & Govt. Relations	
Disaster Program Manager	American Red Cross
Regional Disaster Officer	
Regional Planning & Recovery Manager	
Emergency Manager (3)	CalOES
Warning Center	
PIO, Communications (14)	Caltrans
Emergency Manager (2)	Carlsbad
Deputy Fire Chief	Chula Vista
Emergency Manager	
Battalion Chief	Coronado
Emergency Manager	
AT&T (19)	County of Orange
AT&T - Director, External Affairs (4)	
AT&T - Director, Regulatory Affairs (2)	
Cox Communications (6)	
Sprint (6)	
T-Mobile (2)	
Verizon Wireless (4)	
AT&T	County of San Diego
Charter (3)	
Emergency Manager (2)	CUEA
Fire Chief	Del Mar
Manager (2)	Descanso Community Water District
Emergency Manager	El Cajon
Fire Chief	
Emergency Manager	Encinitas
Fire Chief	
Emergency Manager	Escondido Fire Department
District Director	Federal
Staff Assistant	
U.S. Senator (2)	
Dispatch Supervisor (3)	Heartland Fire Dispatch Center

SDG&E Post-Event Report on Public Safety Power Shutoff Event: September 8–9, 2020

Title (# of contacts, if applicable)	Jurisdiction/Organization
Asst. Fire Marshal	Imperial Beach
Fire Chief	
Emergency Manager	La Mesa
Fire Chief	
Emergency Manager	Lemon Grove
Fire Chief	
Dispatch Supervisor	Monte Vista Dispatch Center
Emergency Manager	National City
Dispatch Supervisor	North County Dispatch Center
Battalion Chief	Oceanside
Emergency Manager	
Emergency Manager	Poway
Fire Chief	
Emergency Manager	San Diego
Dispatch Supervisor	
Division Chief	San Marcos
Emergency Manager	
Battalion Chief	Santee
Fire Captain	
Fire Chief	
Emergency Manager	SD County OES
Emergency Manager (5)	SD County Sheriff
Sergeant	
Dispatch Supervisor	SD County Sheriff Dispatch Center
Dispatch Supervisor	SDFD Dispatch Center
Chair of the Board of Supervisors	SD Supervisorial 1st
Chief of Staff	
Chief of Staff	SD Supervisorial 2nd
Supervisor	
Chief of Staff	SD Supervisorial 3rd
Supervisor	
Chief of Staff	SD Supervisorial 4th
Supervisor	
Chief of Staff	SD Supervisorial 5th
Vice Chair of the Board of Supervisors	
Emergency Manager	Sempra

SDG&E Post-Event Report on Public Safety Power Shutoff Event: September 8–9, 2020

Title (# of contacts, if applicable)	Jurisdiction/Organization
Assemblymember	State
Capitol Director	
Chief of Staff	
Fire Chief	Solana Beach
Emergency Manager	Vista
Fire Chief	

SDG&E Post-Event Report on Public Safety Power Shutoff Event: September 8–9, 2020

9. SDG&E started restoring power to impacted areas (Valley Center): Sent Wednesday, September 9, at approximately 07:41

Title (# of contacts, if applicable)	Jurisdiction/Organization
Crisis Communications Director	2-1-1 San Diego
Duty Officer	
VP of Community & Govt. Relations	
Disaster Program Manager	American Red Cross
Regional Disaster Officer	
Regional Planning & Recovery Manager	
PIO, Communications (14)	Caltrans
AT&T (19)	County of Orange
AT&T - Director, External Affairs (4)	
AT&T - Director, Regulatory Affairs (2)	
Cox Communications (6)	
Sprint (6)	
T-Mobile (2)	
Verizon Wireless (4)	
District Director	Federal
Staff Assistant	
U.S. Senator (2)	
Chief of Staff	SD Supervisorial 2nd
Supervisor	
Chief of Staff	SD Supervisorial 3rd
Supervisor	
Chief of Staff	SD Supervisorial 5th
Vice Chair of the Board of Supervisors	

SDG&E Post-Event Report on Public Safety Power Shutoff Event: September 8–9, 2020

10. SDG&E started restoring power to impacted areas (Descanso): Sent Wednesday, September 9, at approximately 10:35

Title (# of contacts, if applicable)	Jurisdiction/Organization
Crisis Communications Director	2-1-1 San Diego
Duty Officer	
VP of Community & Govt. Relations	
Disaster Program Manager	American Red Cross
Regional Disaster Officer	
Regional Planning & Recovery Manager	
Emergency Manager (3)	CalOES
Warning Center	
PIO, Communications (14)	Caltrans
Emergency Manager (2)	Carlsbad
Deputy Fire Chief	Chula Vista
Emergency Manager	
Battalion Chief	Coronado
Emergency Manager	
AT&T (19)	County of Orange
AT&T - Director, External Affairs (4)	
AT&T - Director, Regulatory Affairs (2)	
Cox Communications (6)	
Sprint (6)	
T-Mobile (2)	
Verizon Wireless (4)	County of San Diego
AT&T	
Charter (3)	CUEA
Emergency Manager (2)	Descanso Community Water District
Manager (2)	Del Mar
Fire Chief	El Cajon
Emergency Manager	
Fire Chief	Encinitas
Emergency Manager	
Fire Chief	Escondido Fire Department
Emergency Manager	Federal
District Director	
Staff Assistant	
U.S. Senator (2)	Heartland Fire Dispatch Center
Dispatch Supervisor (3)	

SDG&E Post-Event Report on Public Safety Power Shutoff Event: September 8–9, 2020

Title (# of contacts, if applicable)	Jurisdiction/Organization
Asst. Fire Marshal	Imperial Beach
Fire Chief	
Emergency Manager	La Mesa
Fire Chief	
Emergency Manager	Lemon Grove
Fire Chief	
Dispatch Supervisor	Monte Vista Dispatch Center
Emergency Manager	National City
Dispatch Supervisor	North County Dispatch Center
Battalion Chief	Oceanside
Emergency Manager	
Emergency Manager	Poway
Fire Chief	
Emergency Manager	San Diego
Dispatch Supervisor	
Division Chief	San Marcos
Emergency Manager	
Battalion Chief	Santee
Fire Captain	
Fire Chief	
Emergency Manager	SD County OES
Emergency Manager (5)	SD County Sheriff
Sergeant	
Dispatch Supervisor	SD County Sheriff Dispatch Center
Dispatch Supervisor	SDFD Dispatch Center
Chair of the Board of Supervisors	SD Supervisorial 1st
Chief of Staff	
Chief of Staff	SD Supervisorial 2nd
Supervisor	
Chief of Staff	SD Supervisorial 3rd
Supervisor	
Chief of Staff	SD Supervisorial 4th
Supervisor	
Chief of Staff	SD Supervisorial 5th
Vice Chair of the Board of Supervisors	
Emergency Manager	Sempra
Fire Chief	Solana Beach

SDG&E Post-Event Report on Public Safety Power Shutoff Event: September 8–9, 2020

Title (# of contacts, if applicable)	Jurisdiction/Organization
Assemblymember	State
Capitol Director	
Chief of Staff	
Emergency Manager	Vista
Fire Chief	

Appendix 3
CPUC Notifications: Dates, Times and Type

From: [SDGE EOC Regulatory Notifications](#)
To: [Caroline Thomas Jacobs](#); ["Dan Bout \(CPUC\)"](#); ["Devla Singh \(CPUC\)"](#); ["Leslie "Lee" Palmer \(CPUC\)"](#); ["Nika Kjensli \(CPUC\)"](#); [Rachel Peterson](#); ["Tony Noll \(CPUC\)"](#); [Randolph Edward E.](#); [michele.kito@cpuc.ca.gov](#); [pete.skala@cpuc.ca.gov](#)
Cc: [Beaver, Elizabeth](#); [Raagas, Kirstie](#); [Skopec, Dan](#); [Faber, Clay](#); [Blattner, William](#); [SDGE EOC Regulatory Notifications: Emergency Operations](#)
Subject: SDG&E Notification: EOC Activation—Potential Sept. 9–10 PSPS Event, Potential CAISO Curtailments, and Valley Fire Monitoring (Sept. 6)
Date: Sunday, September 6, 2020 15:07:51

Hello,

SDG&E's EOC remains activated today, Sunday, September 6. Please see below for updates as of 1400:

PSPS protocols initiated for potential Sept. 9–10 Santa Ana wind event

- SDG&E has initiated Public Safety Power Shutoff (PSPS) protocols based on Santa Ana weather conditions forecast to impact the San Diego region starting in the late evening on Tuesday, Sept. 8. SDG&E's EOC is already activated due to the potential for CAISO-directed load curtailments and to monitor the Valley Fire in eastern San Diego. SDG&E's EOC will remain activated through the conclusion of all events.
 - We will provide anticipated areas and estimated customer impacts tomorrow, Sept. 7.
- At this time, SDG&E expects to provide advanced notification to potentially impacted customers starting tomorrow, Monday, Sept. 7.
- Weather event details:
 - Santa Ana weather conditions are expected to begin in SDG&E's service area on Tuesday, Sept. 8. Winds are expected to peak in the morning on Wednesday, Sept. 9 and gradually decrease by Thursday, Sept. 10.
 - Additional information including estimated start/restoration times and potentially impacted areas/communities will be provided in our next notification.
 - Fire Potential Index (FPI) expected to be extreme in portions of San Diego County for Wednesday–Thursday (Sept. 9–10); the FPI is expected to return to below-extreme levels on Friday, Sept. 11.
- Unless there are changes requiring immediate notification related to the possible PSPS event, we will provide another notification tomorrow, Monday, Sept. 7.

Valley Fire

- SDG&E continues to monitor the Valley Fire, which is approximately 4,000 acres, and is impacting 4 circuits, resulting in outages for approximately 3,000 customer accounts.
- Air resources are being used to protect SDG&E infrastructure in the vicinity of the Valley Fire, including the 500kV Sunrise Powerlink (TL 50003).
 - At the direction of CALFIRE, SDG&E will not deploy air resources to assess infrastructure in the vicinity of the Valley Fire while crews are actively fighting the fire.
 - We are coordinating with CAISO to ensure TL50003 is reenergized as soon as it is safe to do so.
- We will provide updates with any significant developments on this situation.

CAISO Load Curtailments

- There have not yet been any CAISO-directed load curtailments. SDG&E continues to work with CAISO to monitor the statewide power supply.
- A Flex Alert remains in effect through Monday, September 7 at 2100. Should CAISO declare a Stage 2/3 emergency requiring load curtailments, SDG&E will conduct rotating outages in one-hour blocks.
- We will make notification via email each time a new circuit block is curtailed or restored.

If you have any questions, please respond directly to this email; this inbox is being monitored throughout the duration of the event.

Thank you,

Elizabeth Beaver
Regulatory Affairs
San Diego Gas & Electric
Cell: 619-980-5885

From: SDGE EOC Regulatory Notifications <SDGEEOCRegulatoryNotifications@sdge.com>
Sent: Monday, September 7, 2020 2:37 PM
To: Caroline Thomas Jacobs <Caroline.ThomasJacobs@cpuc.ca.gov>; 'Dan Bout (CPUC)' <daniel.bout@cpuc.ca.gov>; 'Devla Singh (CPUC)' <devla.singh@cpuc.ca.gov>; 'Leslie "Lee" Palmer (CPUC)' <Leslie.Palmer@cpuc.ca.gov>; 'Nika Kjensli (CPUC)' <nika.kjensli@cpuc.ca.gov>; Rachel Peterson <rachel.peterson@cpuc.ca.gov>; 'Tony Noll (CPUC)' <Anthony.Noll@cpuc.ca.gov>; Randolph, Edward F. <edward.randolph@cpuc.ca.gov>; michele.kito@cpuc.ca.gov; pete.skala@cpuc.ca.gov
Cc: Beaver, Elizabeth <EBeaver@sdge.com>; Raagas, Kirstie <KRagas@sdge.com>; Skopec, Dan <DSkopec@sdge.com>; Faber, Clay <CFaber@sdge.com>; Blattner, William <WBlattner@semprautilities.com>; SDGE EOC Regulatory Notifications <SDGEEOCRegulatoryNotifications@sdge.com>; Emergency Operations <EmergencyOperations@semprautilities.com>
Subject: SDG&E Notification: EOC Activation—Potential Sept. 8–10 PSPS Event, Potential CAISO Curtailments, and Valley Fire Monitoring (Sept. 7)

Good afternoon,

SDG&E's EOC remains activated today, Monday, September 7, Please see below for updates as of 1430:

Potential PSPS event starting Tuesday, September 8

- Weather forecasts for Santa Ana weather conditions remain in place for SDG&E's service area, starting in the late afternoon on Tuesday, September 8 and continuing through Thursday, September 10.
- The National Weather Service (NWS) has upgraded the Fire Weather Watch for the region to a Red Flag Warning (RFW). The RFW is in effect Tuesday, Sept. 8 at 1200 through Wednesday, Sept. 9 at 2000.
- SDG&E will provide advanced notification today, September 7, to 16,761 customers, including 977 Medical Baseline (MBL) customers.
- Notifications will be made to customers in the following communities: Alpine, Campo, Palomar Mountain, Julian, Dulzura, Boulevard, Valley Center, Ramona, Mount Laguna, Pauma Valley, Potrero, Santa Ysabel, Warner Springs, Descanso, Pine Valley
- At this time, there are not established start/end times for potential PSPS, but based on the Red Flag Warning, outages could begin as early as noon tomorrow and be needed as late as 2000 on Wednesday, Sept. 9. Restorations will be completed after winds have subsided and the lines have been patrolled to ensure they can safely be re-energized.
- There are no active de-energizations at this time.
- Unless there are changes requiring immediate notification, we will provide another update on the potential PSPS event tomorrow, Tuesday, September 8.
- Additional information, including maps with PSPS boundaries, will be available at SDGE.com.

Valley Fire

- SDG&E continues to monitor the Valley Fire in eastern San Diego, which is approximately 10,258 acres with 1% containment.
- The Valley Fire has impacted service to four (4) circuits, resulting in outages for approximately 3,382 customer accounts.
- Air resources are being used to protect SDG&E's 500kV Sunrise Powerlink (TL50003), which remains de-energized. There are no direct customer impacts associated with the de-energization of the Sunrise Powerlink.
 - At the direction of CALFIRE, SDG&E will not deploy air assets to assess electric infrastructure in the vicinity of the Valley Fire while crews are actively fighting the blaze.
 - We continue to coordinate with CAISO to ensure TL50003 is promptly reenergized as soon as it is safe to do so.
- We will provide updates with any significant developments on the situation.

CAISO-directed load curtailments

- SDG&E continues working with CAISO to monitor the statewide power supply.
- A Flex Alert remains in effect through 2100 today, Monday, September 7.
- Should CAISO declare a Stage 2/3 emergency requiring load curtailments, SDG&E will conduct rotating outages in one-hour blocks.
- We will make notification via email each time a new circuit block is curtailed or restored.

If you have any questions, please respond directly to this email; this inbox will be monitored throughout the duration of the event.

Thank you,

Elizabeth Beaver
Regulatory Affairs
San Diego Gas & Electric
Office: 858-654-1787
Cell: 619-980-5885

From: SDGE EOC Regulatory Notifications <SDGEEOCRegulatoryNotifications@sdge.com>
Sent: Tuesday, September 8, 2020 21:17
To: Caroline Thomas Jacobs <Caroline.ThomasJacobs@cpuc.ca.gov>; 'Dan Bout (CPUC)' <danjel.bout@cpuc.ca.gov>; 'Devla Singh (CPUC)' <devla.singh@cpuc.ca.gov>; 'Leslie "Lee" Palmer (CPUC)' <Leslie.Palmer@cpuc.ca.gov>; 'Nika Kjensli (CPUC)' <nika.kjensli@cpuc.ca.gov>; Rachel Peterson <rachel.peterson@cpuc.ca.gov>; 'Tony Noll (CPUC)' <Anthony.Noll@cpuc.ca.gov>
Cc: Beaver, Elizabeth <EBeaver@sdge.com>; Raagas, Kirstie <KRagas@sdge.com>; Skopec, Dan <DSkopec@sdge.com>; Faber, Clay <CFaber@sdge.com>; Blattner, William <WBlattner@semprautilities.com>; SDGE EOC Regulatory Notifications <SDGEEOCRegulatoryNotifications@sdge.com>; Emergency Operations <EmergencyOperations@semprautilities.com>; Weizman, Danielle <DWeizman@sdge.com>
Subject: SDG&E Notification: Sept. 8–10 PSPS Event (Sept. 8)

SDG&E has initiated Public Safety Power Shutoffs (PSPS) in San Diego County due to Santa Ana wind conditions and a Red Flag Warning in effect in the region.

Please see the attached spreadsheet on PSPS outages as of 21:15. At this time, SDG&E has implemented PSPS for one circuit, impacting 19 customer accounts that include 2 medical baseline customers. Please note, estimated restoration times are subject to change based on field patrol observations and weather conditions.

Additional information, including maps with PSPS boundaries, is available at SDGE.com.

Thank you,

Danielle Weizman

SDG&E Regulatory Affairs

From: Beaver, Elizabeth

Sent: Wednesday, September 9, 2020 04:26

To: SDGE EOC Regulatory Notifications <SDGEEOCRegulatoryNotifications@sdge.com>; Caroline Thomas Jacobs <Caroline.ThomasJacobs@cpuc.ca.gov>; 'Dan Bout (CPUC)' <danjel.bout@cpuc.ca.gov>; 'Devla Singh (CPUC)' <devla.singh@cpuc.ca.gov>; 'Leslie "Lee" Palmer (CPUC)' <Leslie.Palmer@cpuc.ca.gov>; 'Nika Kjensli (CPUC)' <nika.kjensli@cpuc.ca.gov>; Rachel Peterson <rachel.peterson@cpuc.ca.gov>; 'Tony Noll (CPUC)' <Anthony.Noll@cpuc.ca.gov>

Cc: Raagas, Kirstie <KRagas@sdge.com>; Skopec, Dan <DSkopec@sdge.com>; Faber, Clay <CFaber@sdge.com>; Blattner, William <WBlattner@semprautilities.com>; Emergency Operations <EmergencyOperations@semprautilities.com>; Weizman, Danielle <DWeizman@sdge.com>

Subject: RE: SDG&E Notification: Sept. 8–10 PSPS Event (Sept. 8)

SDG&E has initiated additional PSPS in areas of San Diego County due to Santa Ana winds and a Red Flag Warning in effect in the region.

At this time, SDG&E has implemented PSPS for 2 circuits/devices, impacting 49 customer accounts, including 6 MBL customers. Please see attached spreadsheet for details. Please note, estimated restoration times are subject to change based on field patrol observations and weather conditions.

Additional information, including maps with PSPS boundaries, is available at SDGE.com.

Thank you,
SDG&E Regulatory Affairs

**SDG&E PSPS Event
Outage Detail List
September 8–9, 2020**

Circuit/ Device	Community	# Impacted Customer Accounts	# Impacted Medical Baseline Customers	Start Date/ Time	Estimated Restoration Date/Time
79-799R	Descanso	19	2	9/8/2020 20:56	09/10/20 15:00
1030-987R	Valley Center	30	4	9/9/2020 04:10	09/10/20 15:00
Total customer impacts		49	6		

From: SDGE EOC Regulatory Notifications <SDGEEOCRegulatoryNotifications@sdge.com>

Sent: Wednesday, September 9, 2020 07:24

To: SDGE EOC Regulatory Notifications <SDGEEOCRegulatoryNotifications@sdge.com>; Caroline Thomas Jacobs <Caroline.ThomasJacobs@cpuc.ca.gov>; 'Dan Bout (CPUC)' <danjel.bout@cpuc.ca.gov>; 'Devla Singh (CPUC)' <devla.singh@cpuc.ca.gov>; 'Leslie "Lee" Palmer (CPUC)' <Leslie.Palmer@cpuc.ca.gov>; 'Nika Kjensli (CPUC)' <nika.kjensli@cpuc.ca.gov>; Rachel Peterson <rachel.peterson@cpuc.ca.gov>; 'Tony Noll (CPUC)' <Anthony.Noll@cpuc.ca.gov>

Cc: Raagas, Kirstie <KRagas@sdge.com>; Skopec, Dan <DSkopec@sdge.com>; Faber, Clay <CFaber@sdge.com>; Blattner, William <WBlattner@semprautilities.com>; Emergency Operations <EmergencyOperations@semprautilities.com>; Weizman, Danielle <DWeizman@sdge.com>

Subject: RE: SDG&E Notification: Sept. 8–10 PSPS Event (Sept. 8)

SDG&E has started the re-energization process for customers impacted by the PSPS event.

Re-energization efforts are underway for 2 circuits/devices, impacting 49 customer accounts, including 6 MBL customers. Please note, estimated restoration times are subject to change based on field patrol observations and weather conditions.

Realtime updates and additional information are available at [SDGE.com](https://www.sdge.com).

Thank you,
SDG&E Regulatory Affairs

**SDG&E PSPS Event
Outage Detail List
September 8–10, 2020**

Circuit/ Device	Community	# Impacted Customer Accounts	# Impacted Medical Baseline Customers	Start Date/ Time	Estimated Restoration Date/Time
79-799R	Descanso	19	2	9/8/2020 20:56	9/9/2020 17:00
1030-987	Valley Center	30	4	9/9/2020 04:10	9/9/2020 17:00
Total customer impacts		49	6		

From: [SDGE EOC Regulatory Notifications](#)
To: [Caroline Thomas Jacobs](#); "[Dan Bout \(CPUC\)](#)"; "[Devla Singh \(CPUC\)](#)"; "[Leslie "Lee" Palmer \(CPUC\)](#)"; "[Nika Kjensli \(CPUC\)](#)"; "[Rachel Peterson](#)"; "[Tony Noll \(CPUC\)](#)"
Cc: [Raagas, Kirstie](#); [Skopec, Dan](#); [Faber, Clay](#); [Blattner, William](#); [Emergency Operations](#); [SDGE EOC Regulatory Notifications](#)
Subject: RE: SDG&E Notification: Sept. 8–9 PPS Event (Sept. 9)
Date: Wednesday, September 9, 2020 10:31:16
Attachments: [SDG&E CPUC PPS Details 09-09-2020_1030.xlsx](#)

SDG&E has restored service to all customers impacted by this PPS event as of 1026. Please see the attached spreadsheet for detailed information on all PPS outages and customer impacts associated with this event.

SDG&E will distribute its post-event report within 10 business days of the conclusion of this event in accordance with the guidelines set forth in Resolution ESRB-8, Decision (D.) 12-04-024, D.19-05-042, and D.20-05-051.

Thank you,
SDG&E Regulatory Affairs

**SDG&E PSPS Event
Outage Detail List
September 8–10, 2020**

Circuit/ Device	Community	# Impacted Customer Accounts	# Impacted Medical Baseline Customers	Start Date/ Time	Estimated Restoration Date/Time	Duration
79-799R	Descanso	19	2	9/8/2020 20:56	9/9/2020 10:26	13 hrs 30 min
1030-987	Valley Center	30	4	9/9/2020 04:10	9/9/2020 07:34	3 hrs 24 min
Current customer impacts		0	0			

Appendix 4
Government Notifications: Dates, Times and Type

SDG&E Post-Event Report on Public Safety Power Shutoff Event: September 8–9, 2020

The below table includes email notifications sent from SDG&E to the staff of the following representatives/officials:

Senators Atkins, Hueso, Jones, Melendez, Bates, Moorlach; the Senate Republicans Office; the Legislative Analysts’ Office; Assemblymembers: Brough, Gloria, Gonzalez, Voepel, Waldron, Rendon, Holden, Boerner Horvath, Gloria, Maienschein, Weber; the State Assembly Republican Caucus; and the California Natural Resources Agency

Date/ Time	Message
<p>09/07/2020 22:37</p>	<p>The National Weather Service has issued a Red Flag warning for 12 p.m. Tuesday through 8 p.m. Wednesday for inland Orange County and San Diego County valleys and mountains. A moderate strength Santa Ana is on track to develop and is expected to peak in strength on Wednesday. Due to extreme heat and fire weather conditions, the Fire Potential Index will be Extreme for all inland districts on Wednesday and mountain districts on Thursday. To protect fire-prone communities in the far eastern and northern parts of the service territory, SDG&E may need to initiate public safety power shutoffs within the next 24-48 hours to a very localized area of the territory as a measure of last resort to reduce fire risk; the following communities may be impacted:</p> <p style="padding-left: 40px;">Alpine, Boulevard, Campo, Descanso, Dulzura, Julian, Mount Laguna, Palomar Mountain, Pauma Valley, Pine Valley, Potrero, Ramona, Santa Ysabel, Valley Center, Warner Springs, Campo Reservation, La Posta Reservation, Manzanita Reservation, Ewiiapaayp Reservation, Viejas Reservation, Santa Ysabel Reservation, Mesa Grande Reservation, San Pasqual Reservation, and La Jolla Reservation.</p> <p>At this time there are no established start or end times for the potential power shut off, but based on the Red Flag warning, outages could begin as early as noon tomorrow and be needed as late as 7 p.m. on Wednesday. We anticipate the event could last through Thursday, depending on location and conditions. We will provide updated information as soon as we are able.</p> <p>We are making customer notifications to approximately 16,700 customers and estimate 809 Medical Baseline (MBL) customers live in the affected areas. If you have obtained geographic information systems (GIS) data access from SDG&E, you will be able to receive GIS data via secure data transfer. If you have not set up access or have problems accessing this link, please see Public Safety Power Shutoff map.</p>
<p>09/08/2020 21:38</p>	<p>Due to high fire risk weather conditions affecting power lines, power has been shut off in Descanso to reduce the risk of wildfire. Power may be out overnight and can remain out for up to 72 hours. When conditions are safe, SDG&E will inspect the power lines to make sure they are safe to operate and determine when power can be turned back on.</p> <p>We estimate 2 MBL customers reside in the impacted area. 19 total customers.</p>

SDG&E Post-Event Report on Public Safety Power Shutoff Event: September 8–9, 2020

Date/ Time	Message
9/8/2020 08:08	<p>Weather conditions have improved, and SDG&E crews have begun inspecting power lines to make sure they are safe to operate and determining when power can be turned back on to affected communities.</p> <p>The Descanso Community Resource Center will be open from 8 a.m. to 10 p.m. Please note all Community Resource Centers are drive-thru. Descanso Descanso Public Library 9545 River Dr. Descanso, CA 91916</p> <p>The estimated restoration time for Descanso is 5pm today but improved weather conditions may allow for earlier restoration. Will keep you updated.</p>
09/09/2020 10:52	<p>Power restored to all customers impacted by the PSPS event. We continue to have customers out as a result of the Valley Fire and will begin that restoration based on ability to enter the area at the direction of CalFire.</p>

SDG&E Post-Event Report on Public Safety Power Shutoff Event: September 8–9, 2020

The below table includes notifications sent via text message directly to the following representatives/officials by Mitch Mitchell—SDG&E Vice President, State Governmental Affairs & External Affairs and Kent Kauss—SDG&E Vice President, External Relations:

Senators Bates, Moorlach, Jones, Atkins, Hueso; Assemblymembers Voepel, Waldron, Brough, Maienschein, Gloria, Gonzalez, Weber, Boerner Horvath

Date/ Time	Message
09/07/2020 22:35	<p>The National Weather Service has issued a Red Flag warning for 12 p.m. Tuesday through 8 p.m. Wednesday for inland Orange County and San Diego County valleys and mountains. A moderate strength Santa Ana is on track to develop and is expected to peak in strength on Wednesday.</p> <p>SDG&E may need to initiate public safety power shutoffs within the next 24-48 hours to a very localized area of the territory as a measure of last resort to reduce fire risk; the following communities may be impacted:</p> <p>Alpine, Boulevard, Campo, Descanso, Dulzura, Julian, Mount Laguna, Palomar Mountain, Pauma Valley, Pine Valley, Potrero, Ramona, Santa Ysabel, Valley Center, Warner Springs, Campo Reservation, La Posta Reservation, Manzanita Reservation, Ewiiapaayp Reservation, Viejas Reservation, Santa Ysabel Reservation, Mesa Grande Reservation, San Pasqual Reservation, and La Jolla Reservation.</p> <p>At this time there are no established start or end times for the potential power shut off, but based on the Red Flag warning, outages could begin as early as noon tomorrow and be needed as late as 7 p.m. on Wednesday.</p> <p>More detail will be sent to your staff in a couple minutes as we don't want to overload on text length.</p>
09/08/2020 21:38	<p>Due to high fire risk weather conditions affecting power lines, power has been shut off in Descanso to reduce the risk of wildfire. Power may be out overnight and can remain out for up to 72 hours. When conditions are safe, SDG&E will inspect the power lines to make sure they are safe to operate and determine when power can be turned back on.</p> <p>We estimate 2 MBL customers reside in the impacted area. 19 total customers</p>

SDG&E Post-Event Report on Public Safety Power Shutoff Event: September 8–9, 2020

Date/ Time	Message
<p>09/09/2020 08:07</p>	<p>Weather conditions have improved, and SDG&E crews have begun inspecting power lines to make sure they are safe to operate and determining when power can be turned back on to affected communities.</p> <p>The Descanso Community Resource Center will be open from 8 a.m. to 10 p.m. Please note all Community Resource Centers are drive-thru.</p> <p>Descanso Descanso Public Library 9545 River Dr. Descanso, CA 91916</p> <p>The estimated restoration time for Descanso is 5pm today but improved weather conditions may allow for earlier restoration. Will keep you updated.</p>
<p>09/09/2020 10:52</p>	<p>Power restored to all customers impacted by the PSPS event. We continue to have customers out as a result of the Valley Fire and will begin that restoration based on ability to enter the area at the direction of CalFire.</p>

Appendix 5
CalOES Notifications: Completed Initial Form and Confirmation from
Online Portal Notifications



Public Safety Power Shutoff (PSPS) State Notification Form

Please complete this form per instructions provided and send to the California State Warning Center at warning.center@oes.ca.gov. **Upon submission of form, call the CSWC at (916) 845-8911 to confirm receipt.** Please call with any questions.

PSPS NOTIFICATION FORM

Please enter the Primary IOU representative contact information below. Please format per the example.

Emergency Management On-Duty

858-503-5173

ESEODSDGE@sdge.com

Secondary contact information:

Mona Freels, (619) 250-6121, MFreels@sdge.com

State Executive Briefing Call:

Activating PSPS Protocols/Potential to De-energize

GIS information:

In addition to completion of the PSPS State Notification Form, the utility is responsible for including the following data points in their GIS environment:

- | | | |
|--|---|--|
| <ul style="list-style-type: none"> • County • Circuit Name | <ul style="list-style-type: none"> • Energization Status <ul style="list-style-type: none"> ○ Monitoring ○ De-energized ○ Patrolling ○ Re-energized ○ Phase and timing | <ul style="list-style-type: none"> • Critical Care and /or medical baseline customer count • Critical infrastructure/essential customers • Total customer |
|--|---|--|

Please provide public GIS links to de-energization information.

To ensure security, CalOES GIS had been provided the link prior

Cal OES to remove this page before distribution.

Confidentiality Notice:

This document is for the sole use of the intended recipient(s) and may contain confidential and privileged information. Any unauthorized review, use, disclosure, or distribution is prohibited without the express, written consent of the Cal OES Executive Office.



Public Safety Power Shutoff (PSPS) State Notification Form

Please complete this form per instructions provided and send to the California State Warning Center at warning.center@oes.ca.gov. Upon submission of form, call the CSWC at (916) 845-8911 to confirm receipt. Please call with any questions.

1a	UTILITY INFORMATION
	Utility Submitting Report: San Diego Gas & Electric Date: 9.6.2020 Time: 13:00
	Event Name: SDGE PSPS 09.06.2020 1300
	Phase (Phase should indicate the geographic or timeframe of the event if there are multiple; if there are no phases, please leave this field blank): Activate PSPS Protocols for Potential De-energization
	Weather Event Window: 09.09.20 - 09.10.20
	EOC Activated? <input checked="" type="checkbox"/> Yes <input type="checkbox"/> No If yes, enter Proposed Operational Area Briefing Times below. Operational Briefings @ 1500 Daily
	Community Resource Center planned to be deployed? <input type="checkbox"/> YES <input checked="" type="checkbox"/> NO If yes, please enter the location, hours and type of resource available. <i>Click or tap here to enter text.</i>
	Resources assigned to event. Include resource type and number (may be an attachment): <i>Click or tap here to enter text.</i>
	Public GIS links to de-energization information: To ensure security, CalOES GIS had been provided the link prior
1b	PSPS STAGE
	<input checked="" type="checkbox"/> Check if this is an initial notification. If no, provide update number: <u>Enter update number here</u> (<i>Number sequentially after 1st notification.</i>) Enter update details below <i>Click or tap here to enter update details.</i> <input checked="" type="checkbox"/> Activating PSPS Protocols/potential to de-energize <input type="checkbox"/> Decision to de-energize <input type="checkbox"/> De-energization initiated <input type="checkbox"/> Initiating re-energization <input type="checkbox"/> All PSPS lines re-energized
1c	SUMMARY INFORMATION
	Total customers potentially impacted: 40240 Total medical baseline customers potentially impacted: 2683 Total counties potentially impacted (number should match selection in block A): 1 Total customers currently de-energized: 0 Total medical baseline customers currently de-energized: 0 Total counties currently impacted by de-energization: 0

Confidentiality Notice:

This document is for the sole use of the intended recipient(s) and may contain confidential and privileged information. Any unauthorized review, use, disclosure, or distribution is prohibited without the express, written consent of the Cal OES Executive Office.



Public Safety Power Shutoff (PSPS) State Notification Form

Please complete this form per instructions provided and send to the California State Warning Center at warning.center@oes.ca.gov. **Upon submission of form, call the CSWC at (916) 845-8911 to confirm receipt.** Please call with any questions.

1a	UTILITY INFORMATION				
	Utility Submitting Report: San Diego Gas & Electric Date: 9.6.2020 Time: 13:00				
	Event Name: SDGE PSPS 09.06.2020 1300				
A	ACTIVATING PSPS PROTOCOLS/POTENTIAL TO DE-ENERGIZE				
	Potentially impacted counties (select all that apply):				
	<table style="width: 100%; border: none;"> <tr> <td style="width: 25%; vertical-align: top;"> <input type="checkbox"/> Alameda County <input type="checkbox"/> Alpine County <input type="checkbox"/> Amador County <input type="checkbox"/> Butte County <input type="checkbox"/> Calaveras County <input type="checkbox"/> Colusa County <input type="checkbox"/> Contra Costa County <input type="checkbox"/> Del Norte County <input type="checkbox"/> El Dorado County <input type="checkbox"/> Fresno County <input type="checkbox"/> Glenn County <input type="checkbox"/> Humboldt County <input type="checkbox"/> Imperial County <input type="checkbox"/> Inyo County <input type="checkbox"/> Kern County </td> <td style="width: 25%; vertical-align: top;"> <input type="checkbox"/> Kings County <input type="checkbox"/> Lake County <input type="checkbox"/> Lassen County <input type="checkbox"/> Los Angeles County <input type="checkbox"/> Madera County <input type="checkbox"/> Marin County <input type="checkbox"/> Mariposa County <input type="checkbox"/> Mendocino County <input type="checkbox"/> Merced County <input type="checkbox"/> Modoc County <input type="checkbox"/> Mono County <input type="checkbox"/> Monterey County <input type="checkbox"/> Napa County <input type="checkbox"/> Nevada County <input type="checkbox"/> Orange County </td> <td style="width: 25%; vertical-align: top;"> <input type="checkbox"/> Placer County <input type="checkbox"/> Plumas County <input type="checkbox"/> Riverside County <input type="checkbox"/> Sacramento County <input type="checkbox"/> San Benito County <input type="checkbox"/> San Bernardino County <input checked="" type="checkbox"/> San Diego County <input type="checkbox"/> San Francisco County <input type="checkbox"/> San Joaquin County <input type="checkbox"/> San Luis Obispo County <input type="checkbox"/> San Mateo County <input type="checkbox"/> Santa Barbara County <input type="checkbox"/> Santa Clara County <input type="checkbox"/> Santa Cruz County <input type="checkbox"/> Shasta County </td> <td style="width: 25%; vertical-align: top;"> <input type="checkbox"/> Sierra County <input type="checkbox"/> Siskiyou County <input type="checkbox"/> Solano County <input type="checkbox"/> Sonoma County <input type="checkbox"/> Stanislaus County <input type="checkbox"/> Sutter County <input type="checkbox"/> Tehama County <input type="checkbox"/> Trinity County <input type="checkbox"/> Tulare County <input type="checkbox"/> Tuolumne County <input type="checkbox"/> Ventura County <input type="checkbox"/> Yolo County <input type="checkbox"/> Yuba County </td> </tr> </table>	<input type="checkbox"/> Alameda County <input type="checkbox"/> Alpine County <input type="checkbox"/> Amador County <input type="checkbox"/> Butte County <input type="checkbox"/> Calaveras County <input type="checkbox"/> Colusa County <input type="checkbox"/> Contra Costa County <input type="checkbox"/> Del Norte County <input type="checkbox"/> El Dorado County <input type="checkbox"/> Fresno County <input type="checkbox"/> Glenn County <input type="checkbox"/> Humboldt County <input type="checkbox"/> Imperial County <input type="checkbox"/> Inyo County <input type="checkbox"/> Kern County	<input type="checkbox"/> Kings County <input type="checkbox"/> Lake County <input type="checkbox"/> Lassen County <input type="checkbox"/> Los Angeles County <input type="checkbox"/> Madera County <input type="checkbox"/> Marin County <input type="checkbox"/> Mariposa County <input type="checkbox"/> Mendocino County <input type="checkbox"/> Merced County <input type="checkbox"/> Modoc County <input type="checkbox"/> Mono County <input type="checkbox"/> Monterey County <input type="checkbox"/> Napa County <input type="checkbox"/> Nevada County <input type="checkbox"/> Orange County	<input type="checkbox"/> Placer County <input type="checkbox"/> Plumas County <input type="checkbox"/> Riverside County <input type="checkbox"/> Sacramento County <input type="checkbox"/> San Benito County <input type="checkbox"/> San Bernardino County <input checked="" type="checkbox"/> San Diego County <input type="checkbox"/> San Francisco County <input type="checkbox"/> San Joaquin County <input type="checkbox"/> San Luis Obispo County <input type="checkbox"/> San Mateo County <input type="checkbox"/> Santa Barbara County <input type="checkbox"/> Santa Clara County <input type="checkbox"/> Santa Cruz County <input type="checkbox"/> Shasta County	<input type="checkbox"/> Sierra County <input type="checkbox"/> Siskiyou County <input type="checkbox"/> Solano County <input type="checkbox"/> Sonoma County <input type="checkbox"/> Stanislaus County <input type="checkbox"/> Sutter County <input type="checkbox"/> Tehama County <input type="checkbox"/> Trinity County <input type="checkbox"/> Tulare County <input type="checkbox"/> Tuolumne County <input type="checkbox"/> Ventura County <input type="checkbox"/> Yolo County <input type="checkbox"/> Yuba County
<input type="checkbox"/> Alameda County <input type="checkbox"/> Alpine County <input type="checkbox"/> Amador County <input type="checkbox"/> Butte County <input type="checkbox"/> Calaveras County <input type="checkbox"/> Colusa County <input type="checkbox"/> Contra Costa County <input type="checkbox"/> Del Norte County <input type="checkbox"/> El Dorado County <input type="checkbox"/> Fresno County <input type="checkbox"/> Glenn County <input type="checkbox"/> Humboldt County <input type="checkbox"/> Imperial County <input type="checkbox"/> Inyo County <input type="checkbox"/> Kern County	<input type="checkbox"/> Kings County <input type="checkbox"/> Lake County <input type="checkbox"/> Lassen County <input type="checkbox"/> Los Angeles County <input type="checkbox"/> Madera County <input type="checkbox"/> Marin County <input type="checkbox"/> Mariposa County <input type="checkbox"/> Mendocino County <input type="checkbox"/> Merced County <input type="checkbox"/> Modoc County <input type="checkbox"/> Mono County <input type="checkbox"/> Monterey County <input type="checkbox"/> Napa County <input type="checkbox"/> Nevada County <input type="checkbox"/> Orange County	<input type="checkbox"/> Placer County <input type="checkbox"/> Plumas County <input type="checkbox"/> Riverside County <input type="checkbox"/> Sacramento County <input type="checkbox"/> San Benito County <input type="checkbox"/> San Bernardino County <input checked="" type="checkbox"/> San Diego County <input type="checkbox"/> San Francisco County <input type="checkbox"/> San Joaquin County <input type="checkbox"/> San Luis Obispo County <input type="checkbox"/> San Mateo County <input type="checkbox"/> Santa Barbara County <input type="checkbox"/> Santa Clara County <input type="checkbox"/> Santa Cruz County <input type="checkbox"/> Shasta County	<input type="checkbox"/> Sierra County <input type="checkbox"/> Siskiyou County <input type="checkbox"/> Solano County <input type="checkbox"/> Sonoma County <input type="checkbox"/> Stanislaus County <input type="checkbox"/> Sutter County <input type="checkbox"/> Tehama County <input type="checkbox"/> Trinity County <input type="checkbox"/> Tulare County <input type="checkbox"/> Tuolumne County <input type="checkbox"/> Ventura County <input type="checkbox"/> Yolo County <input type="checkbox"/> Yuba County		

Confidentiality Notice:

This document is for the sole use of the intended recipient(s) and may contain confidential and privileged information. Any unauthorized review, use, disclosure, or distribution is prohibited without the express, written consent of the Cal OES Executive Office.



Public Safety Power Shutoff (PSPS) State Notification Form

Please complete this form per instructions provided and send to the California State Warning Center at warning.center@oes.ca.gov. **Upon submission of form, call the CSWC at (916) 845-8911 to confirm receipt.** Please call with any questions.

1a	UTILITY INFORMATION				
	Utility Submitting Report: San Diego Gas & Electric Date: 9.6.2020 Time: 13:00				
	Event Name: SDGE PSPS 09.06.2020 1300				
B	DECISION TO DE-ENERGIZE				
	<p>Total customers to be de-energized: <small>Click or tap here to enter text.</small></p> <p>Estimated time of de-energization: <small>Click or tap here to enter time.</small></p> <p>Estimated time of restoration (ETOR): <small>Click or tap here to enter time.</small></p> <p>Counties to be de-energized (select all that apply):</p> <table style="width: 100%; border: none;"> <tr> <td style="width: 25%; vertical-align: top;"> <input type="checkbox"/> Alameda County <input type="checkbox"/> Alpine County <input type="checkbox"/> Amador County <input type="checkbox"/> Butte County <input type="checkbox"/> Calaveras County <input type="checkbox"/> Colusa County <input type="checkbox"/> Contra Costa County <input type="checkbox"/> Del Norte County <input type="checkbox"/> El Dorado County <input type="checkbox"/> Fresno County <input type="checkbox"/> Glenn County <input type="checkbox"/> Humboldt County <input type="checkbox"/> Imperial County <input type="checkbox"/> Inyo County <input type="checkbox"/> Kern County </td> <td style="width: 25%; vertical-align: top;"> <input type="checkbox"/> Kings County <input type="checkbox"/> Lake County <input type="checkbox"/> Lassen County <input type="checkbox"/> Los Angeles County <input type="checkbox"/> Madera County <input type="checkbox"/> Marin County <input type="checkbox"/> Mariposa County <input type="checkbox"/> Mendocino County <input type="checkbox"/> Merced County <input type="checkbox"/> Modoc County <input type="checkbox"/> Mono County <input type="checkbox"/> Monterey County <input type="checkbox"/> Napa County <input type="checkbox"/> Nevada County <input type="checkbox"/> Orange County </td> <td style="width: 25%; vertical-align: top;"> <input type="checkbox"/> Placer County <input type="checkbox"/> Plumas County <input type="checkbox"/> Riverside County <input type="checkbox"/> Sacramento County <input type="checkbox"/> San Benito County <input type="checkbox"/> San Bernardino County <input type="checkbox"/> San Diego County <input type="checkbox"/> San Francisco County <input type="checkbox"/> San Joaquin County <input type="checkbox"/> San Luis Obispo County <input type="checkbox"/> San Mateo County <input type="checkbox"/> Santa Barbara County <input type="checkbox"/> Santa Clara County <input type="checkbox"/> Santa Cruz County <input type="checkbox"/> Shasta County </td> <td style="width: 25%; vertical-align: top;"> <input type="checkbox"/> Sierra County <input type="checkbox"/> Siskiyou County <input type="checkbox"/> Solano County <input type="checkbox"/> Sonoma County <input type="checkbox"/> Stanislaus County <input type="checkbox"/> Sutter County <input type="checkbox"/> Tehama County <input type="checkbox"/> Trinity County <input type="checkbox"/> Tulare County <input type="checkbox"/> Tuolumne County <input type="checkbox"/> Ventura County <input type="checkbox"/> Yolo County <input type="checkbox"/> Yuba County </td> </tr> </table>	<input type="checkbox"/> Alameda County <input type="checkbox"/> Alpine County <input type="checkbox"/> Amador County <input type="checkbox"/> Butte County <input type="checkbox"/> Calaveras County <input type="checkbox"/> Colusa County <input type="checkbox"/> Contra Costa County <input type="checkbox"/> Del Norte County <input type="checkbox"/> El Dorado County <input type="checkbox"/> Fresno County <input type="checkbox"/> Glenn County <input type="checkbox"/> Humboldt County <input type="checkbox"/> Imperial County <input type="checkbox"/> Inyo County <input type="checkbox"/> Kern County	<input type="checkbox"/> Kings County <input type="checkbox"/> Lake County <input type="checkbox"/> Lassen County <input type="checkbox"/> Los Angeles County <input type="checkbox"/> Madera County <input type="checkbox"/> Marin County <input type="checkbox"/> Mariposa County <input type="checkbox"/> Mendocino County <input type="checkbox"/> Merced County <input type="checkbox"/> Modoc County <input type="checkbox"/> Mono County <input type="checkbox"/> Monterey County <input type="checkbox"/> Napa County <input type="checkbox"/> Nevada County <input type="checkbox"/> Orange County	<input type="checkbox"/> Placer County <input type="checkbox"/> Plumas County <input type="checkbox"/> Riverside County <input type="checkbox"/> Sacramento County <input type="checkbox"/> San Benito County <input type="checkbox"/> San Bernardino County <input type="checkbox"/> San Diego County <input type="checkbox"/> San Francisco County <input type="checkbox"/> San Joaquin County <input type="checkbox"/> San Luis Obispo County <input type="checkbox"/> San Mateo County <input type="checkbox"/> Santa Barbara County <input type="checkbox"/> Santa Clara County <input type="checkbox"/> Santa Cruz County <input type="checkbox"/> Shasta County	<input type="checkbox"/> Sierra County <input type="checkbox"/> Siskiyou County <input type="checkbox"/> Solano County <input type="checkbox"/> Sonoma County <input type="checkbox"/> Stanislaus County <input type="checkbox"/> Sutter County <input type="checkbox"/> Tehama County <input type="checkbox"/> Trinity County <input type="checkbox"/> Tulare County <input type="checkbox"/> Tuolumne County <input type="checkbox"/> Ventura County <input type="checkbox"/> Yolo County <input type="checkbox"/> Yuba County
<input type="checkbox"/> Alameda County <input type="checkbox"/> Alpine County <input type="checkbox"/> Amador County <input type="checkbox"/> Butte County <input type="checkbox"/> Calaveras County <input type="checkbox"/> Colusa County <input type="checkbox"/> Contra Costa County <input type="checkbox"/> Del Norte County <input type="checkbox"/> El Dorado County <input type="checkbox"/> Fresno County <input type="checkbox"/> Glenn County <input type="checkbox"/> Humboldt County <input type="checkbox"/> Imperial County <input type="checkbox"/> Inyo County <input type="checkbox"/> Kern County	<input type="checkbox"/> Kings County <input type="checkbox"/> Lake County <input type="checkbox"/> Lassen County <input type="checkbox"/> Los Angeles County <input type="checkbox"/> Madera County <input type="checkbox"/> Marin County <input type="checkbox"/> Mariposa County <input type="checkbox"/> Mendocino County <input type="checkbox"/> Merced County <input type="checkbox"/> Modoc County <input type="checkbox"/> Mono County <input type="checkbox"/> Monterey County <input type="checkbox"/> Napa County <input type="checkbox"/> Nevada County <input type="checkbox"/> Orange County	<input type="checkbox"/> Placer County <input type="checkbox"/> Plumas County <input type="checkbox"/> Riverside County <input type="checkbox"/> Sacramento County <input type="checkbox"/> San Benito County <input type="checkbox"/> San Bernardino County <input type="checkbox"/> San Diego County <input type="checkbox"/> San Francisco County <input type="checkbox"/> San Joaquin County <input type="checkbox"/> San Luis Obispo County <input type="checkbox"/> San Mateo County <input type="checkbox"/> Santa Barbara County <input type="checkbox"/> Santa Clara County <input type="checkbox"/> Santa Cruz County <input type="checkbox"/> Shasta County	<input type="checkbox"/> Sierra County <input type="checkbox"/> Siskiyou County <input type="checkbox"/> Solano County <input type="checkbox"/> Sonoma County <input type="checkbox"/> Stanislaus County <input type="checkbox"/> Sutter County <input type="checkbox"/> Tehama County <input type="checkbox"/> Trinity County <input type="checkbox"/> Tulare County <input type="checkbox"/> Tuolumne County <input type="checkbox"/> Ventura County <input type="checkbox"/> Yolo County <input type="checkbox"/> Yuba County		

Confidentiality Notice:

This document is for the sole use of the intended recipient(s) and may contain confidential and privileged information. Any unauthorized review, use, disclosure, or distribution is prohibited without the express, written consent of the Cal OES Executive Office.



Public Safety Power Shutoff (PSPS) State Notification Form

Please complete this form per instructions provided and send to the California State Warning Center at warning.center@oes.ca.gov. **Upon submission of form, call the CSWC at (916) 845-8911 to confirm receipt.** Please call with any questions.

1a	UTILITY INFORMATION				
	Utility Submitting Report: San Diego Gas & Electric Date: 9.6.2020 Time: 13:00				
	Event Name: SDGE PSPS 09.06.2020 1300				
C	DE-ENERGIZATION INITIATED				
	<p>Actual time of de-energization: Click or tap here to enter time.</p> <p>Estimated time of restoration: Click or tap here to enter time.</p> <p>De-energized counties (select all that apply):</p> <table style="width: 100%; border: none;"> <tr> <td style="width: 25%; vertical-align: top;"> <input type="checkbox"/> Alameda County <input type="checkbox"/> Alpine County <input type="checkbox"/> Amador County <input type="checkbox"/> Butte County <input type="checkbox"/> Calaveras County <input type="checkbox"/> Colusa County <input type="checkbox"/> Contra Costa County <input type="checkbox"/> Del Norte County <input type="checkbox"/> El Dorado County <input type="checkbox"/> Fresno County <input type="checkbox"/> Glenn County <input type="checkbox"/> Humboldt County <input type="checkbox"/> Imperial County <input type="checkbox"/> Inyo County <input type="checkbox"/> Kern County </td> <td style="width: 25%; vertical-align: top;"> <input type="checkbox"/> Kings County <input type="checkbox"/> Lake County <input type="checkbox"/> Lassen County <input type="checkbox"/> Los Angeles County <input type="checkbox"/> Madera County <input type="checkbox"/> Marin County <input type="checkbox"/> Mariposa County <input type="checkbox"/> Mendocino County <input type="checkbox"/> Merced County <input type="checkbox"/> Modoc County <input type="checkbox"/> Mono County <input type="checkbox"/> Monterey County <input type="checkbox"/> Napa County <input type="checkbox"/> Nevada County <input type="checkbox"/> Orange County </td> <td style="width: 25%; vertical-align: top;"> <input type="checkbox"/> Placer County <input type="checkbox"/> Plumas County <input type="checkbox"/> Riverside County <input type="checkbox"/> Sacramento County <input type="checkbox"/> San Benito County <input type="checkbox"/> San Bernardino County <input type="checkbox"/> San Diego County <input type="checkbox"/> San Francisco County <input type="checkbox"/> San Joaquin County <input type="checkbox"/> San Luis Obispo County <input type="checkbox"/> San Mateo County <input type="checkbox"/> Santa Barbara County <input type="checkbox"/> Santa Clara County <input type="checkbox"/> Santa Cruz County <input type="checkbox"/> Shasta County </td> <td style="width: 25%; vertical-align: top;"> <input type="checkbox"/> Sierra County <input type="checkbox"/> Siskiyou County <input type="checkbox"/> Solano County <input type="checkbox"/> Sonoma County <input type="checkbox"/> Stanislaus County <input type="checkbox"/> Sutter County <input type="checkbox"/> Tehama County <input type="checkbox"/> Trinity County <input type="checkbox"/> Tulare County <input type="checkbox"/> Tuolumne County <input type="checkbox"/> Ventura County <input type="checkbox"/> Yolo County <input type="checkbox"/> Yuba County </td> </tr> </table>	<input type="checkbox"/> Alameda County <input type="checkbox"/> Alpine County <input type="checkbox"/> Amador County <input type="checkbox"/> Butte County <input type="checkbox"/> Calaveras County <input type="checkbox"/> Colusa County <input type="checkbox"/> Contra Costa County <input type="checkbox"/> Del Norte County <input type="checkbox"/> El Dorado County <input type="checkbox"/> Fresno County <input type="checkbox"/> Glenn County <input type="checkbox"/> Humboldt County <input type="checkbox"/> Imperial County <input type="checkbox"/> Inyo County <input type="checkbox"/> Kern County	<input type="checkbox"/> Kings County <input type="checkbox"/> Lake County <input type="checkbox"/> Lassen County <input type="checkbox"/> Los Angeles County <input type="checkbox"/> Madera County <input type="checkbox"/> Marin County <input type="checkbox"/> Mariposa County <input type="checkbox"/> Mendocino County <input type="checkbox"/> Merced County <input type="checkbox"/> Modoc County <input type="checkbox"/> Mono County <input type="checkbox"/> Monterey County <input type="checkbox"/> Napa County <input type="checkbox"/> Nevada County <input type="checkbox"/> Orange County	<input type="checkbox"/> Placer County <input type="checkbox"/> Plumas County <input type="checkbox"/> Riverside County <input type="checkbox"/> Sacramento County <input type="checkbox"/> San Benito County <input type="checkbox"/> San Bernardino County <input type="checkbox"/> San Diego County <input type="checkbox"/> San Francisco County <input type="checkbox"/> San Joaquin County <input type="checkbox"/> San Luis Obispo County <input type="checkbox"/> San Mateo County <input type="checkbox"/> Santa Barbara County <input type="checkbox"/> Santa Clara County <input type="checkbox"/> Santa Cruz County <input type="checkbox"/> Shasta County	<input type="checkbox"/> Sierra County <input type="checkbox"/> Siskiyou County <input type="checkbox"/> Solano County <input type="checkbox"/> Sonoma County <input type="checkbox"/> Stanislaus County <input type="checkbox"/> Sutter County <input type="checkbox"/> Tehama County <input type="checkbox"/> Trinity County <input type="checkbox"/> Tulare County <input type="checkbox"/> Tuolumne County <input type="checkbox"/> Ventura County <input type="checkbox"/> Yolo County <input type="checkbox"/> Yuba County
<input type="checkbox"/> Alameda County <input type="checkbox"/> Alpine County <input type="checkbox"/> Amador County <input type="checkbox"/> Butte County <input type="checkbox"/> Calaveras County <input type="checkbox"/> Colusa County <input type="checkbox"/> Contra Costa County <input type="checkbox"/> Del Norte County <input type="checkbox"/> El Dorado County <input type="checkbox"/> Fresno County <input type="checkbox"/> Glenn County <input type="checkbox"/> Humboldt County <input type="checkbox"/> Imperial County <input type="checkbox"/> Inyo County <input type="checkbox"/> Kern County	<input type="checkbox"/> Kings County <input type="checkbox"/> Lake County <input type="checkbox"/> Lassen County <input type="checkbox"/> Los Angeles County <input type="checkbox"/> Madera County <input type="checkbox"/> Marin County <input type="checkbox"/> Mariposa County <input type="checkbox"/> Mendocino County <input type="checkbox"/> Merced County <input type="checkbox"/> Modoc County <input type="checkbox"/> Mono County <input type="checkbox"/> Monterey County <input type="checkbox"/> Napa County <input type="checkbox"/> Nevada County <input type="checkbox"/> Orange County	<input type="checkbox"/> Placer County <input type="checkbox"/> Plumas County <input type="checkbox"/> Riverside County <input type="checkbox"/> Sacramento County <input type="checkbox"/> San Benito County <input type="checkbox"/> San Bernardino County <input type="checkbox"/> San Diego County <input type="checkbox"/> San Francisco County <input type="checkbox"/> San Joaquin County <input type="checkbox"/> San Luis Obispo County <input type="checkbox"/> San Mateo County <input type="checkbox"/> Santa Barbara County <input type="checkbox"/> Santa Clara County <input type="checkbox"/> Santa Cruz County <input type="checkbox"/> Shasta County	<input type="checkbox"/> Sierra County <input type="checkbox"/> Siskiyou County <input type="checkbox"/> Solano County <input type="checkbox"/> Sonoma County <input type="checkbox"/> Stanislaus County <input type="checkbox"/> Sutter County <input type="checkbox"/> Tehama County <input type="checkbox"/> Trinity County <input type="checkbox"/> Tulare County <input type="checkbox"/> Tuolumne County <input type="checkbox"/> Ventura County <input type="checkbox"/> Yolo County <input type="checkbox"/> Yuba County		

Confidentiality Notice:

This document is for the sole use of the intended recipient(s) and may contain confidential and privileged information. Any unauthorized review, use, disclosure, or distribution is prohibited without the express, written consent of the Cal OES Executive Office.



Public Safety Power Shutoff (PSPS) State Notification Form

Please complete this form per instructions provided and send to the California State Warning Center at warning.center@oes.ca.gov. **Upon submission of form, call the CSWC at (916) 845-8911 to confirm receipt.** Please call with any questions.

1a	UTILITY INFORMATION				
	Utility Submitting Report: San Diego Gas & Electric Date: 9.6.2020 Time: 13:00				
	Event Name: SDGE PSPS 09.06.2020 1300				
D	INITIATING RE-ENERGIZATIONS PATROLS				
	<p>Estimated time of restoration: Click or tap here to enter time.</p> <p>Counties being patrolled for re-energization (select all that apply):</p> <table style="width: 100%; border: none;"> <tr> <td style="width: 25%; vertical-align: top;"> <input type="checkbox"/> Alameda County <input type="checkbox"/> Alpine County <input type="checkbox"/> Amador County <input type="checkbox"/> Butte County <input type="checkbox"/> Calaveras County <input type="checkbox"/> Colusa County <input type="checkbox"/> Contra Costa County <input type="checkbox"/> Del Norte County <input type="checkbox"/> El Dorado County <input type="checkbox"/> Fresno County <input type="checkbox"/> Glenn County <input type="checkbox"/> Humboldt County <input type="checkbox"/> Imperial County <input type="checkbox"/> Inyo County <input type="checkbox"/> Kern County </td> <td style="width: 25%; vertical-align: top;"> <input type="checkbox"/> Kings County <input type="checkbox"/> Lake County <input type="checkbox"/> Lassen County <input type="checkbox"/> Los Angeles County <input type="checkbox"/> Madera County <input type="checkbox"/> Marin County <input type="checkbox"/> Mariposa County <input type="checkbox"/> Mendocino County <input type="checkbox"/> Merced County <input type="checkbox"/> Modoc County <input type="checkbox"/> Mono County <input type="checkbox"/> Monterey County <input type="checkbox"/> Napa County <input type="checkbox"/> Nevada County <input type="checkbox"/> Orange County </td> <td style="width: 25%; vertical-align: top;"> <input type="checkbox"/> Placer County <input type="checkbox"/> Plumas County <input type="checkbox"/> Riverside County <input type="checkbox"/> Sacramento County <input type="checkbox"/> San Benito County <input type="checkbox"/> San Bernardino County <input type="checkbox"/> San Diego County <input type="checkbox"/> San Francisco County <input type="checkbox"/> San Joaquin County <input type="checkbox"/> San Luis Obispo County <input type="checkbox"/> San Mateo County <input type="checkbox"/> Santa Barbara County <input type="checkbox"/> Santa Clara County <input type="checkbox"/> Santa Cruz County <input type="checkbox"/> Shasta County </td> <td style="width: 25%; vertical-align: top;"> <input type="checkbox"/> Sierra County <input type="checkbox"/> Siskiyou County <input type="checkbox"/> Solano County <input type="checkbox"/> Sonoma County <input type="checkbox"/> Stanislaus County <input type="checkbox"/> Sutter County <input type="checkbox"/> Tehama County <input type="checkbox"/> Trinity County <input type="checkbox"/> Tulare County <input type="checkbox"/> Tuolumne County <input type="checkbox"/> Ventura County <input type="checkbox"/> Yolo County <input type="checkbox"/> Yuba County </td> </tr> </table>	<input type="checkbox"/> Alameda County <input type="checkbox"/> Alpine County <input type="checkbox"/> Amador County <input type="checkbox"/> Butte County <input type="checkbox"/> Calaveras County <input type="checkbox"/> Colusa County <input type="checkbox"/> Contra Costa County <input type="checkbox"/> Del Norte County <input type="checkbox"/> El Dorado County <input type="checkbox"/> Fresno County <input type="checkbox"/> Glenn County <input type="checkbox"/> Humboldt County <input type="checkbox"/> Imperial County <input type="checkbox"/> Inyo County <input type="checkbox"/> Kern County	<input type="checkbox"/> Kings County <input type="checkbox"/> Lake County <input type="checkbox"/> Lassen County <input type="checkbox"/> Los Angeles County <input type="checkbox"/> Madera County <input type="checkbox"/> Marin County <input type="checkbox"/> Mariposa County <input type="checkbox"/> Mendocino County <input type="checkbox"/> Merced County <input type="checkbox"/> Modoc County <input type="checkbox"/> Mono County <input type="checkbox"/> Monterey County <input type="checkbox"/> Napa County <input type="checkbox"/> Nevada County <input type="checkbox"/> Orange County	<input type="checkbox"/> Placer County <input type="checkbox"/> Plumas County <input type="checkbox"/> Riverside County <input type="checkbox"/> Sacramento County <input type="checkbox"/> San Benito County <input type="checkbox"/> San Bernardino County <input type="checkbox"/> San Diego County <input type="checkbox"/> San Francisco County <input type="checkbox"/> San Joaquin County <input type="checkbox"/> San Luis Obispo County <input type="checkbox"/> San Mateo County <input type="checkbox"/> Santa Barbara County <input type="checkbox"/> Santa Clara County <input type="checkbox"/> Santa Cruz County <input type="checkbox"/> Shasta County	<input type="checkbox"/> Sierra County <input type="checkbox"/> Siskiyou County <input type="checkbox"/> Solano County <input type="checkbox"/> Sonoma County <input type="checkbox"/> Stanislaus County <input type="checkbox"/> Sutter County <input type="checkbox"/> Tehama County <input type="checkbox"/> Trinity County <input type="checkbox"/> Tulare County <input type="checkbox"/> Tuolumne County <input type="checkbox"/> Ventura County <input type="checkbox"/> Yolo County <input type="checkbox"/> Yuba County
<input type="checkbox"/> Alameda County <input type="checkbox"/> Alpine County <input type="checkbox"/> Amador County <input type="checkbox"/> Butte County <input type="checkbox"/> Calaveras County <input type="checkbox"/> Colusa County <input type="checkbox"/> Contra Costa County <input type="checkbox"/> Del Norte County <input type="checkbox"/> El Dorado County <input type="checkbox"/> Fresno County <input type="checkbox"/> Glenn County <input type="checkbox"/> Humboldt County <input type="checkbox"/> Imperial County <input type="checkbox"/> Inyo County <input type="checkbox"/> Kern County	<input type="checkbox"/> Kings County <input type="checkbox"/> Lake County <input type="checkbox"/> Lassen County <input type="checkbox"/> Los Angeles County <input type="checkbox"/> Madera County <input type="checkbox"/> Marin County <input type="checkbox"/> Mariposa County <input type="checkbox"/> Mendocino County <input type="checkbox"/> Merced County <input type="checkbox"/> Modoc County <input type="checkbox"/> Mono County <input type="checkbox"/> Monterey County <input type="checkbox"/> Napa County <input type="checkbox"/> Nevada County <input type="checkbox"/> Orange County	<input type="checkbox"/> Placer County <input type="checkbox"/> Plumas County <input type="checkbox"/> Riverside County <input type="checkbox"/> Sacramento County <input type="checkbox"/> San Benito County <input type="checkbox"/> San Bernardino County <input type="checkbox"/> San Diego County <input type="checkbox"/> San Francisco County <input type="checkbox"/> San Joaquin County <input type="checkbox"/> San Luis Obispo County <input type="checkbox"/> San Mateo County <input type="checkbox"/> Santa Barbara County <input type="checkbox"/> Santa Clara County <input type="checkbox"/> Santa Cruz County <input type="checkbox"/> Shasta County	<input type="checkbox"/> Sierra County <input type="checkbox"/> Siskiyou County <input type="checkbox"/> Solano County <input type="checkbox"/> Sonoma County <input type="checkbox"/> Stanislaus County <input type="checkbox"/> Sutter County <input type="checkbox"/> Tehama County <input type="checkbox"/> Trinity County <input type="checkbox"/> Tulare County <input type="checkbox"/> Tuolumne County <input type="checkbox"/> Ventura County <input type="checkbox"/> Yolo County <input type="checkbox"/> Yuba County		

Confidentiality Notice:

This document is for the sole use of the intended recipient(s) and may contain confidential and privileged information. Any unauthorized review, use, disclosure, or distribution is prohibited without the express, written consent of the Cal OES Executive Office.



Public Safety Power Shutoff (PSPS) State Notification Form

Please complete this form per instructions provided and send to the California State Warning Center at warning.center@oes.ca.gov. **Upon submission of form, call the CSWC at (916) 845-8911 to confirm receipt.** Please call with any questions.

1a	UTILITY INFORMATION				
	Utility Submitting Report: San Diego Gas & Electric Date: 9.6.2020 Time: 13:00				
	Event Name: SDGE PSPS 09.06.2020 1300				
E	ALL PSPS LINES RE-ENERGIZED				
	<p>Total customers re-energized (event total): Click or tap here to enter text.</p> <p>Time of restoration: Click or tap here to enter time.</p> <p>Re-energized counties (select all that apply):</p> <table style="width: 100%; border: none;"> <tr> <td style="vertical-align: top; width: 25%;"> <input type="checkbox"/> Alameda County <input type="checkbox"/> Alpine County <input type="checkbox"/> Amador County <input type="checkbox"/> Butte County <input type="checkbox"/> Calaveras County <input type="checkbox"/> Colusa County <input type="checkbox"/> Contra Costa County <input type="checkbox"/> Del Norte County <input type="checkbox"/> El Dorado County <input type="checkbox"/> Fresno County <input type="checkbox"/> Glenn County <input type="checkbox"/> Humboldt County <input type="checkbox"/> Imperial County <input type="checkbox"/> Inyo County <input type="checkbox"/> Kern County </td> <td style="vertical-align: top; width: 25%;"> <input type="checkbox"/> Kings County <input type="checkbox"/> Lake County <input type="checkbox"/> Lassen County <input type="checkbox"/> Los Angeles County <input type="checkbox"/> Madera County <input type="checkbox"/> Marin County <input type="checkbox"/> Mariposa County <input type="checkbox"/> Mendocino County <input type="checkbox"/> Merced County <input type="checkbox"/> Modoc County <input type="checkbox"/> Mono County <input type="checkbox"/> Monterey County <input type="checkbox"/> Napa County <input type="checkbox"/> Nevada County <input type="checkbox"/> Orange County </td> <td style="vertical-align: top; width: 25%;"> <input type="checkbox"/> Placer County <input type="checkbox"/> Plumas County <input type="checkbox"/> Riverside County <input type="checkbox"/> Sacramento County <input type="checkbox"/> San Benito County <input type="checkbox"/> San Bernardino County <input type="checkbox"/> San Diego County <input type="checkbox"/> San Francisco County <input type="checkbox"/> San Joaquin County <input type="checkbox"/> San Luis Obispo County <input type="checkbox"/> San Mateo County <input type="checkbox"/> Santa Barbara County <input type="checkbox"/> Santa Clara County <input type="checkbox"/> Santa Cruz County <input type="checkbox"/> Shasta County </td> <td style="vertical-align: top; width: 25%;"> <input type="checkbox"/> Sierra County <input type="checkbox"/> Siskiyou County <input type="checkbox"/> Solano County <input type="checkbox"/> Sonoma County <input type="checkbox"/> Stanislaus County <input type="checkbox"/> Sutter County <input type="checkbox"/> Tehama County <input type="checkbox"/> Trinity County <input type="checkbox"/> Tulare County <input type="checkbox"/> Tuolumne County <input type="checkbox"/> Ventura County <input type="checkbox"/> Yolo County <input type="checkbox"/> Yuba County </td> </tr> </table>	<input type="checkbox"/> Alameda County <input type="checkbox"/> Alpine County <input type="checkbox"/> Amador County <input type="checkbox"/> Butte County <input type="checkbox"/> Calaveras County <input type="checkbox"/> Colusa County <input type="checkbox"/> Contra Costa County <input type="checkbox"/> Del Norte County <input type="checkbox"/> El Dorado County <input type="checkbox"/> Fresno County <input type="checkbox"/> Glenn County <input type="checkbox"/> Humboldt County <input type="checkbox"/> Imperial County <input type="checkbox"/> Inyo County <input type="checkbox"/> Kern County	<input type="checkbox"/> Kings County <input type="checkbox"/> Lake County <input type="checkbox"/> Lassen County <input type="checkbox"/> Los Angeles County <input type="checkbox"/> Madera County <input type="checkbox"/> Marin County <input type="checkbox"/> Mariposa County <input type="checkbox"/> Mendocino County <input type="checkbox"/> Merced County <input type="checkbox"/> Modoc County <input type="checkbox"/> Mono County <input type="checkbox"/> Monterey County <input type="checkbox"/> Napa County <input type="checkbox"/> Nevada County <input type="checkbox"/> Orange County	<input type="checkbox"/> Placer County <input type="checkbox"/> Plumas County <input type="checkbox"/> Riverside County <input type="checkbox"/> Sacramento County <input type="checkbox"/> San Benito County <input type="checkbox"/> San Bernardino County <input type="checkbox"/> San Diego County <input type="checkbox"/> San Francisco County <input type="checkbox"/> San Joaquin County <input type="checkbox"/> San Luis Obispo County <input type="checkbox"/> San Mateo County <input type="checkbox"/> Santa Barbara County <input type="checkbox"/> Santa Clara County <input type="checkbox"/> Santa Cruz County <input type="checkbox"/> Shasta County	<input type="checkbox"/> Sierra County <input type="checkbox"/> Siskiyou County <input type="checkbox"/> Solano County <input type="checkbox"/> Sonoma County <input type="checkbox"/> Stanislaus County <input type="checkbox"/> Sutter County <input type="checkbox"/> Tehama County <input type="checkbox"/> Trinity County <input type="checkbox"/> Tulare County <input type="checkbox"/> Tuolumne County <input type="checkbox"/> Ventura County <input type="checkbox"/> Yolo County <input type="checkbox"/> Yuba County
<input type="checkbox"/> Alameda County <input type="checkbox"/> Alpine County <input type="checkbox"/> Amador County <input type="checkbox"/> Butte County <input type="checkbox"/> Calaveras County <input type="checkbox"/> Colusa County <input type="checkbox"/> Contra Costa County <input type="checkbox"/> Del Norte County <input type="checkbox"/> El Dorado County <input type="checkbox"/> Fresno County <input type="checkbox"/> Glenn County <input type="checkbox"/> Humboldt County <input type="checkbox"/> Imperial County <input type="checkbox"/> Inyo County <input type="checkbox"/> Kern County	<input type="checkbox"/> Kings County <input type="checkbox"/> Lake County <input type="checkbox"/> Lassen County <input type="checkbox"/> Los Angeles County <input type="checkbox"/> Madera County <input type="checkbox"/> Marin County <input type="checkbox"/> Mariposa County <input type="checkbox"/> Mendocino County <input type="checkbox"/> Merced County <input type="checkbox"/> Modoc County <input type="checkbox"/> Mono County <input type="checkbox"/> Monterey County <input type="checkbox"/> Napa County <input type="checkbox"/> Nevada County <input type="checkbox"/> Orange County	<input type="checkbox"/> Placer County <input type="checkbox"/> Plumas County <input type="checkbox"/> Riverside County <input type="checkbox"/> Sacramento County <input type="checkbox"/> San Benito County <input type="checkbox"/> San Bernardino County <input type="checkbox"/> San Diego County <input type="checkbox"/> San Francisco County <input type="checkbox"/> San Joaquin County <input type="checkbox"/> San Luis Obispo County <input type="checkbox"/> San Mateo County <input type="checkbox"/> Santa Barbara County <input type="checkbox"/> Santa Clara County <input type="checkbox"/> Santa Cruz County <input type="checkbox"/> Shasta County	<input type="checkbox"/> Sierra County <input type="checkbox"/> Siskiyou County <input type="checkbox"/> Solano County <input type="checkbox"/> Sonoma County <input type="checkbox"/> Stanislaus County <input type="checkbox"/> Sutter County <input type="checkbox"/> Tehama County <input type="checkbox"/> Trinity County <input type="checkbox"/> Tulare County <input type="checkbox"/> Tuolumne County <input type="checkbox"/> Ventura County <input type="checkbox"/> Yolo County <input type="checkbox"/> Yuba County		

Confidentiality Notice:

This document is for the sole use of the intended recipient(s) and may contain confidential and privileged information. Any unauthorized review, use, disclosure, or distribution is prohibited without the express, written consent of the Cal OES Executive Office.

SDG&E Post-Event Report on Public Safety Power Shutoff Event: September 8–9, 2020

Confirmation of SDG&E Notifications Provided through CalOES Online Notification Portal

SDG&E

PSPS Stage(s): **Activating PSPS Protocols/Potential to De-energize**

Initial Notification: **No**

Event: **SDGE PSPS Event 09.06.20 | Phase: Pre-activation 48-hr notification | Update #: 1**

Customers Potentially Impacted: **16,003**

Potentially Impacted County(s): **San_Diego**

Date/Time Submitted: 9/7/2020, 14:47

SDG&E

PSPS Stage(s): **Activating PSPS Protocols/Potential to De-energize**

Initial Notification: **No**

Event: **SDGE PSPS 09.06.20 Event | Phase: Pre-Activation 24-Hr Notification | Update #: 1**

Customers Potentially Impacted: **16,715**

Potentially Impacted County(s): **San_Diego**

Date/Time Submitted: 9/8/2020, 11:32

SDG&E

PSPS Stage(s): **All PSPS Lines Re-energized**

Initial Notification: **No**

Event: **SDGE PSPS Event 09.09.20 | Phase: Re-energizing | Update #: 4**

Customers Potentially Impacted: **0**

Potentially Impacted County(s): **San_Diego**

Date/Time Submitted: 9/9/2020, 10:30

SDG&E

PSPS Stage(s): **Initiating Re-energization Patrols**

Initial Notification: **No**

Event: **SDGE PSPS 09.06.20 Event | Phase: Re-Energization Patrolling | Update #: 3**

Customers Potentially Impacted: **49**

Potentially Impacted County(s): **San_Diego**

Date/Time Submitted: 9/9/2020, 07:29