



April 12, 2010

David Singleton  
Program Analyst  
Native American Heritage Commission  
915 Capitol Mall, Room 364  
Sacramento, CA 95814

**Reference: Sacred Lands Search for the Tie Line 649 Wood to Steel Project, inland San Diego County, California**

Dear Mr. Singleton:

I would like to request a review of the Sacred Lands Files for San Diego Gas & Electric's (SDG&E) proposed Tie Line 649 Wood to Steel that runs between the Otay Substation north of Main Street in the city of Chula Vista, the San Ysidro Substation south of Otay Mesa Road in the San Ysidro neighborhood of the city of San Diego, the Border Substation in the Otay Mesa neighborhood of the city of San Diego, and the Otay Lakes Substation in an unincorporated portion of San Diego. Both overview and more detailed map sections of the project requiring a Sacred Lands File search are attached. The project is highlighted in yellow with an orange one-mile buffer. The detailed project maps are specific to Township 18 South, Ranges 1 and 2 West of the USGS 7.5' *Imperial Beach* California topographic map and Township 18 South, Ranges 1 West and 1 East of the USGS 7.5' *Otay Mesa*, California topographic map. Generally the project corridor spans the Otay River Valley just north of the US/Mexico border, San Diego County. Please indicate if there are any known sites or areas of concern in the vicinity of this project and provide a list of appropriate Native American contacts.

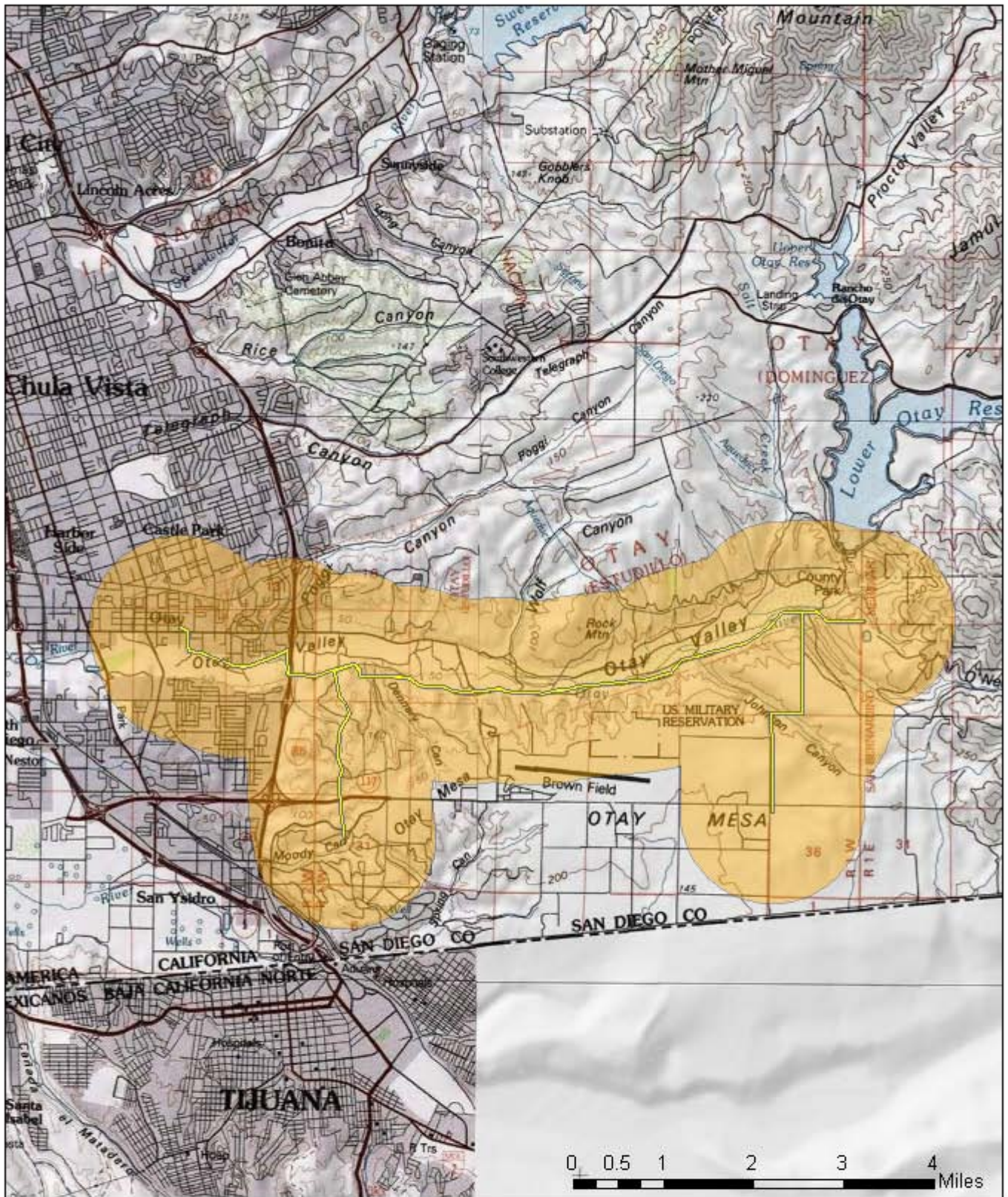
Thank you for your assistance in this matter. If there are any questions regarding the information provided in this letter report or if additional information is needed, please contact me at the HDR|e²M San Diego office (858-467-4900 x 106)

Sincerely,

A handwritten signature in blue ink that reads 'Sara Clowery'.

Sara C. Clowery, M.A., R.P.A.  
Project Archaeologist

SCC:sh

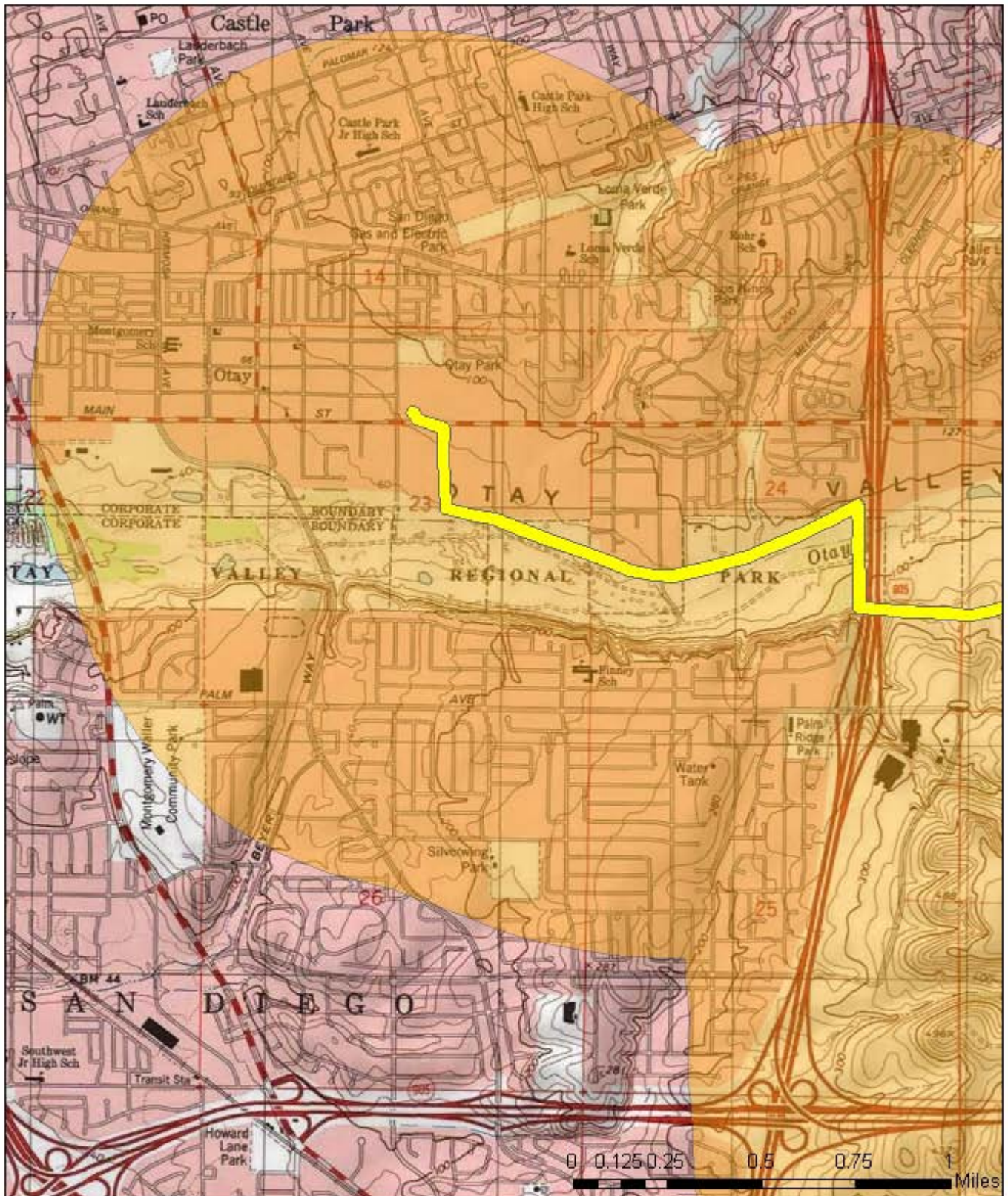


**Legend**

- TL649 Project Corridor
- TL649 RS Buffer

**Records Search Map  
SDG&E TL649  
Overview Map**



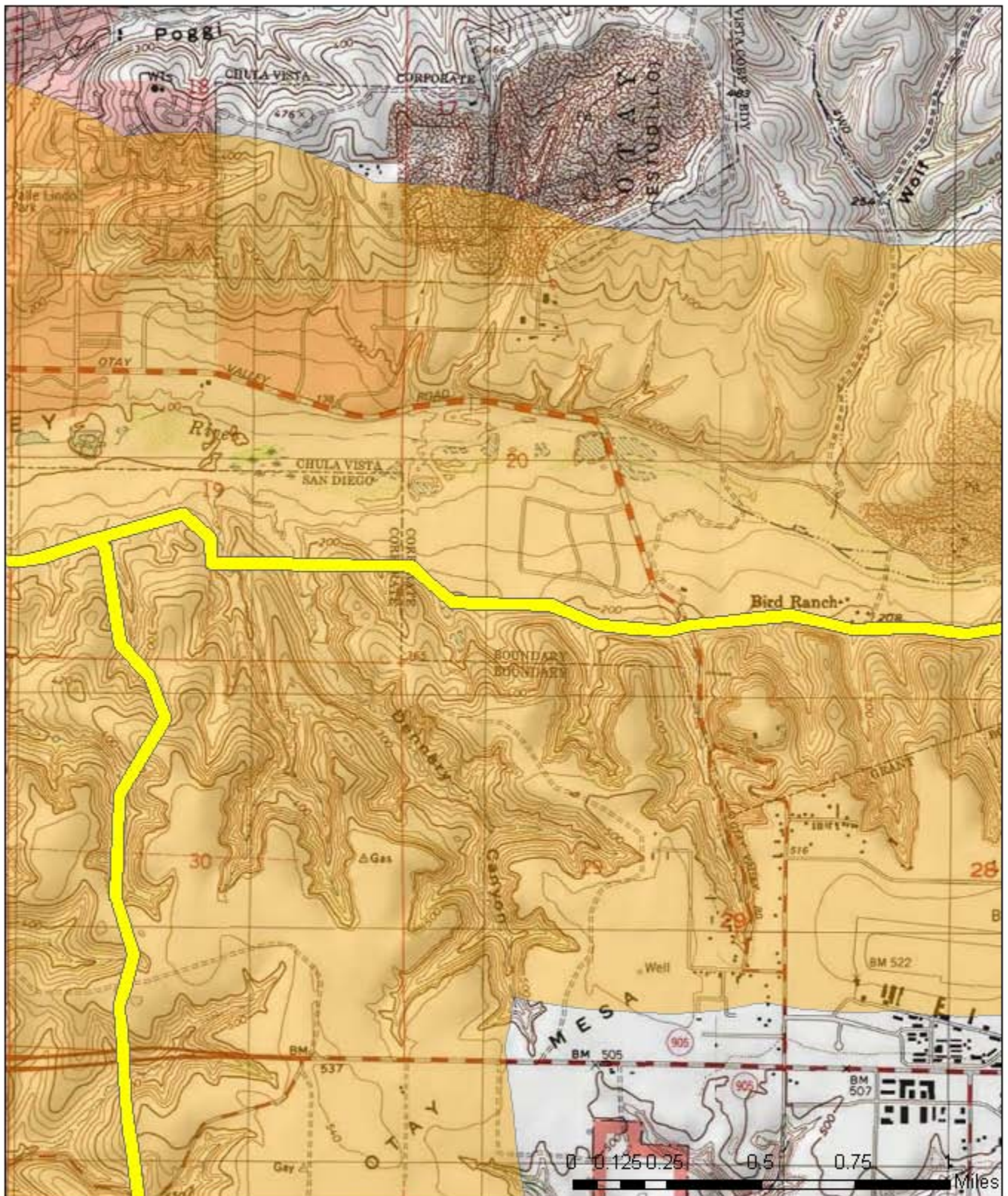


**Legend**

- TL649 Project Corridor
- TL649 RS Buffer

**Records Search Map**  
**SDG&E TL649**  
 Imperial Beach and Otay Mesa  
 7.5-minute USGS Quadrangles



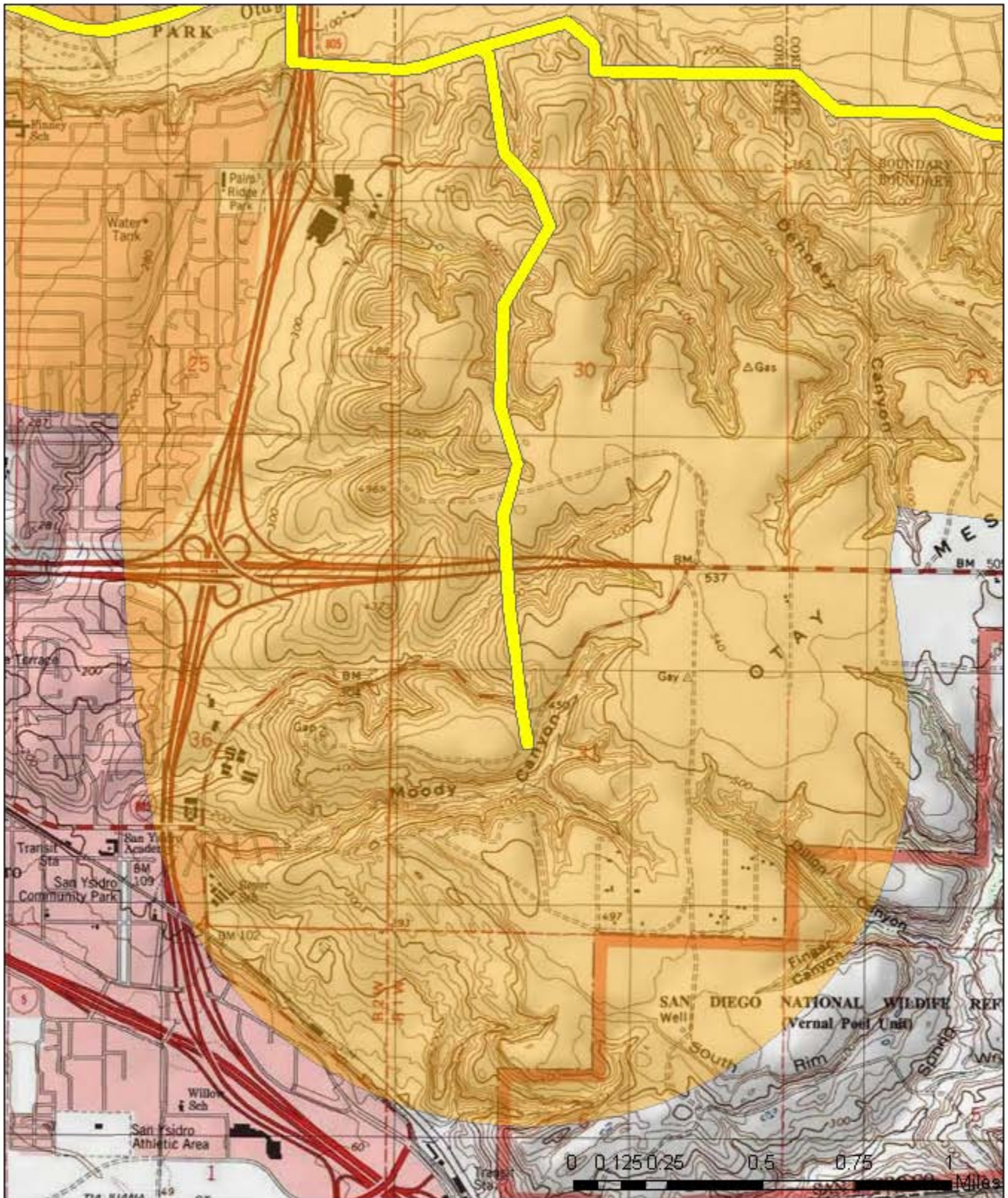


**Legend**

- TL649 Project Corridor
- TL649 RS Buffer

**Records Search Map**  
**SDG&E TL649**  
**Imperial Beach and Otay Mesa**  
**7.5-minute USGS Quadrangles**



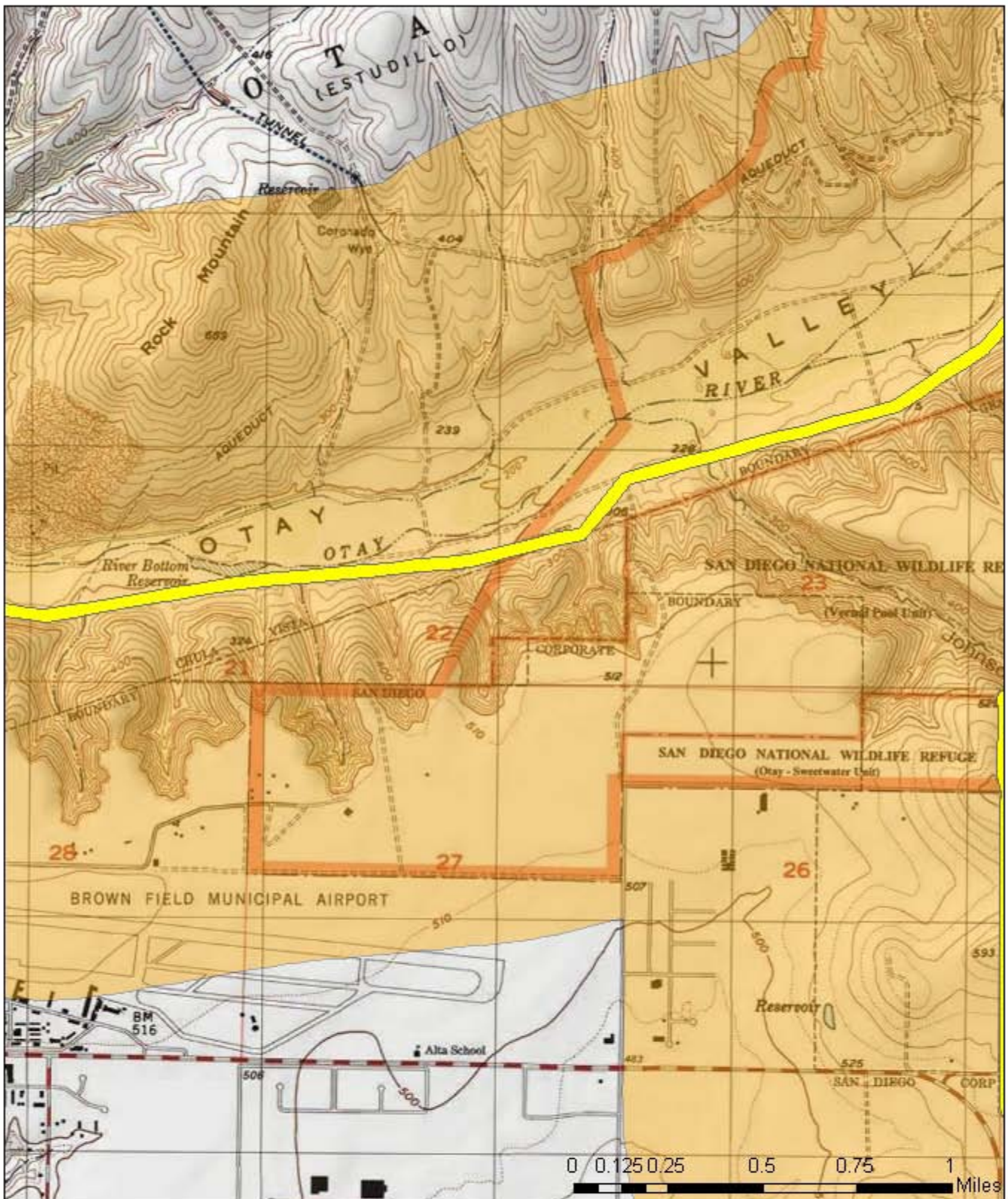


**Legend**

- TL649 Project Corridor
- TL649 RS Buffer

**Records Search Map**  
**SDG&E TL649**  
 Imperial Beach and Otay Mesa  
 7.5-minute USGS Quadrangles



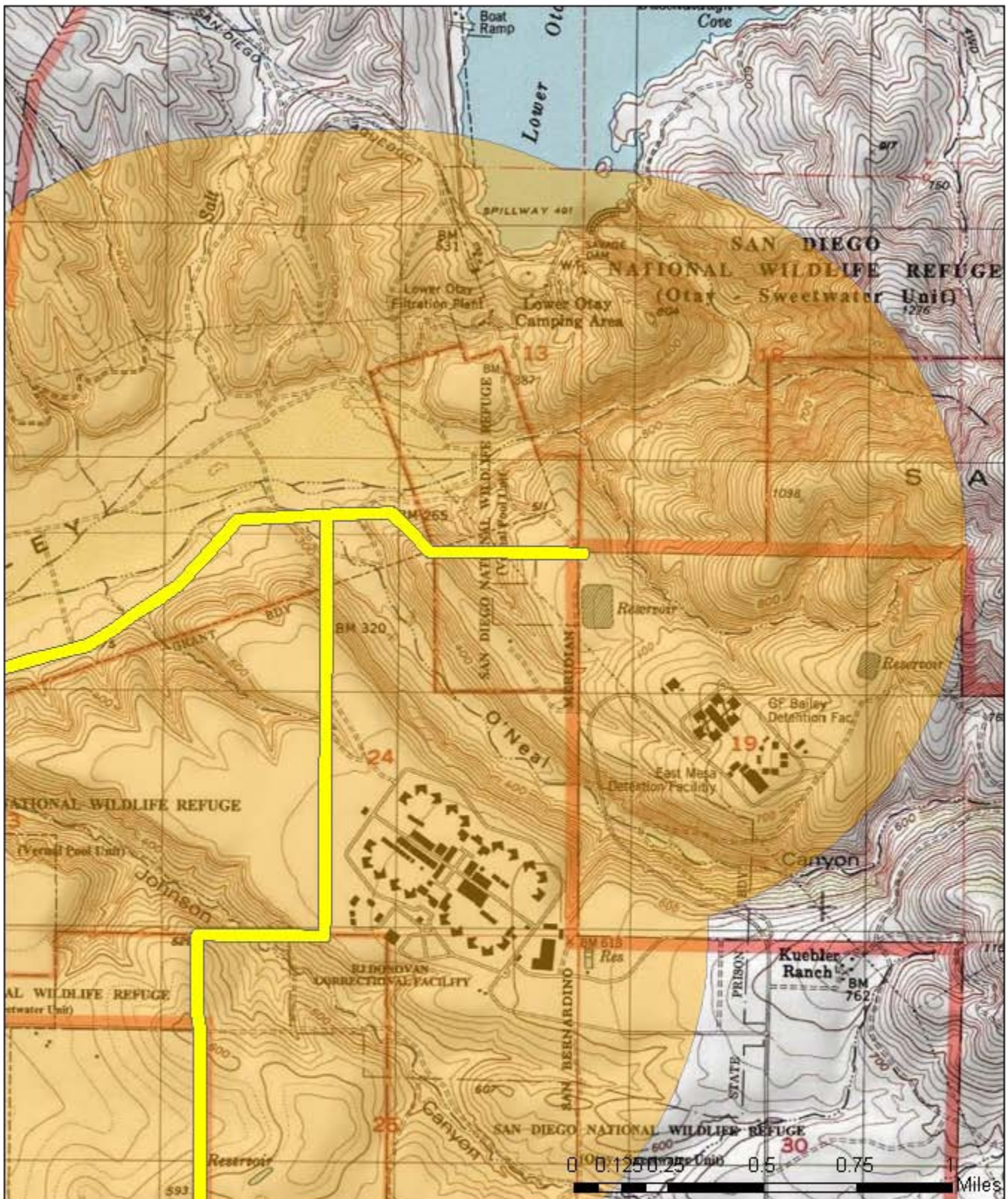


**Legend**

- TL649 Project Corridor
- TL649 RS Buffer

**Records Search Map**  
**SDG&E TL649**  
**Imperial Beach and Otay Mesa**  
**7.5-minute USGS Quadrangles**



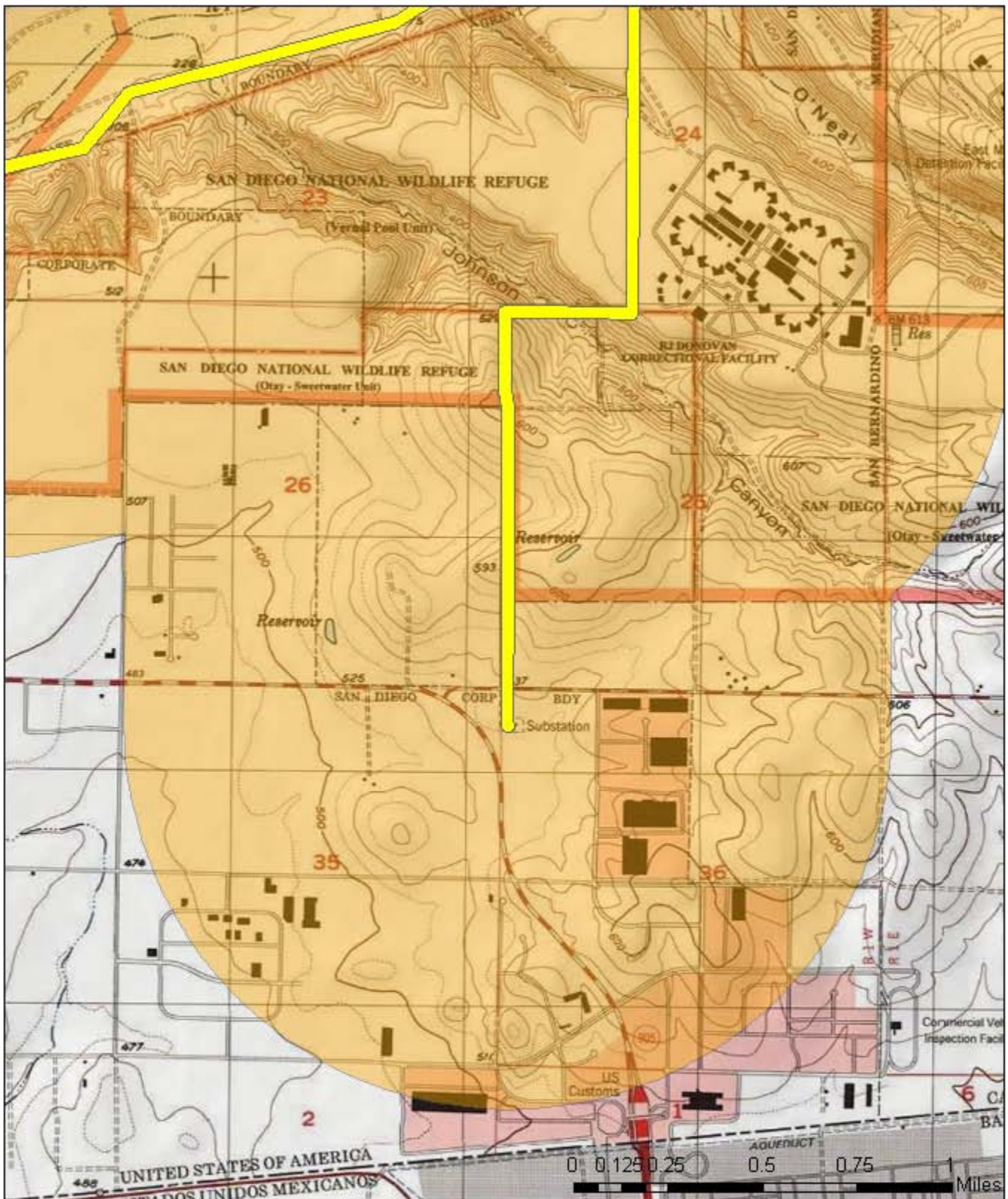


**Legend**

- TL649 Project Corridor
- TL649 RS Buffer

**Records Search Map**  
**SDG&E TL649**  
 Imperial Beach and Otay Mesa  
 7.5-minute USGS Quadrangles





**Legend**

- TL649 Project Corridor
- TL649 RS Buffer

**Records Search Map**  
**SDG&E TL649**  
 Imperial Beach and Otay Mesa  
 7.5-minute USGS Quadrangles





STATE OF CALIFORNIA

Arnold Schwarzenegger, Governor

**NATIVE AMERICAN HERITAGE COMMISSION**

915 CAPITOL MALL, ROOM 364  
 SACRAMENTO, CA 95814  
 (916) 653-6251  
 Fax (916) 657-5390  
 Web Site [www.nahc.ca.gov](http://www.nahc.ca.gov)  
 ds\_nahc@pacbell.net



April 28, 2010

Ms. Sara C. Clowery, M.A., RPA, Project Archaeologist

**HDR | E2M**

9449 Balboa Avenue, Suite 210  
 San Diego, CA 92123-4342

Sent by FAX to: 858-278-3078

No. Pages: 5

**Re: Request for a Sacred Lands File Search and Native American Contacts List for the proposed "Tie Line 649 Wood to Steel (W - S) Project"; located in the Inland (Imperial Beach, San Ysidro Communities) areas; San Diego County, California**

Dear Ms. Clowery:

The Native American Heritage Commission (NAHC), the State of California 'Trustee Agency' for the protection and preservation of Native American cultural resources (c.f. CA Public Resources Code §21070; also c.f. *Environmental Protection Information Center v. Johnson* [198]) 170 Cal App. 3<sup>rd</sup> 604), was able to perform a record search of its Sacred Lands File (SLF) for the affected project area (APE) requested. The California Environmental Quality Act (CEQA; CA Public Resources Code Section 21000 – 21177) requires that any project that causes a substantial adverse change in the significance of an historical resource, that includes archaeological resources, is a 'significant effect' requiring the preparation of an Environmental Impact Report (EIR) per the California Code of Regulations §15064.5(b)(c)(f) CEQA guidelines). Section 15382 of the 2007 CEQA Guidelines defines a significant impact on the environment as "a substantial, or potentially substantial, adverse change in any of physical conditions within an area affected by the proposed project, including ... objects of historic or aesthetic significance." The NAHC SLF search **did not indicate** the presence of Native American cultural resources within one-half mile of the proposed project site (APE).

Also, this letter includes state and federal statutes relating to Native American historic properties of religious and cultural significance to American Indian tribes and interested Native American individuals as 'consulting parties' under both state and federal law.

Early consultation with Native American tribes in your area is the best way to avoid unanticipated discoveries once a project is underway. Culturally-affiliated tribes and individuals may have knowledge of the religious and cultural significance of the historic properties in the project area (e.g. APE). We recommend that you contact persons on the attached list of Native American contacts. Furthermore we suggest that you contact the California Historic Resources Information System (CHRIS) at the Office of Historic Preservation Coordinator's office (at (916) 653-7278, for referral to the nearest Information Center of which there are 10.

Consultation with tribes and interested Native American consulting parties, on the NAHC list, should be conducted in compliance with the requirements of federal NEPA (42

U.S.C. 4321-43351) and Section 106 and 4(f) of federal NHPA (16 U.S.C. 470 [f] *et seq.*), 36 CFR Part 800.3 (f) (2), the President's Council on Environmental Quality (CSQ; 42 U.S.C. 4371 *et seq.*) and NAGPRA (25 U.S.C. 3001-3013), as appropriate. The 1992 *Secretary of the Interior's Standards for the Treatment of Historic Properties* were revised so that they could be applied to all historic resource types included in the National Register of Historic Places and including *cultural landscapes*.

Lead agencies should consider avoidance, as defined in Section 15370 of the California Environmental Quality Act (CEQA) when significant cultural resources could be affected by a project. Also, Public Resources Code Section 5097.98 and Health & Safety Code Section 7050.5 provide for provisions for accidentally discovered archeological resources during construction and mandate the processes to be followed in the event of an accidental discovery of any human remains in a project location other than a 'dedicated cemetery.

Although tribal consultation under the California Environmental Quality Act (CEQA; CA Public Resources Code Section 21000 - 21177) is 'advisory' rather than mandated, the NAHC does request 'lead agencies' to work with tribes and interested Native American individuals as 'consulting parties.' However, the 2006 SB 1059 the state enabling legislation to the Federal Energy Policy Act of 2005, does mandate tribal consultation for the 'electric transmission corridors. This is codified in the California Public Resources Code, Chapter 4.3, and §25330 to Division 15, requires consultation with California Native American tribes, and identifies both federally recognized and non-federally recognized on a list maintained by the NAHC. Consultation on specific projects must be the result of an on-going relationship between Native American tribes and lead agencies, project proponents and their contractors, in the opinion of the NAHC. A relationship built around regular meetings and informal involvement with local tribes will lead to more qualitative consultation tribal input on specific projects.

The response to this search for Native American cultural resources is conducted in the NAHC Sacred Lands Inventory, established by the California Legislature (CA Public Resources Code §5097.94(a) and is exempt from the CA Public Records Act (c.f. California Government Code §6254.10) although Native Americans on the attached contact list may wish to reveal the nature of identified cultural resources/historic properties. Confidentiality of "historic properties of religious and cultural significance' may also be protected the under Section 304 of the NHPA or at the Secretary of the Interior' discretion if not eligible for listing on the National Register of Historic Places. The Secretary may also be advised by the federal Indian Religious Freedom Act (cf. 42 U.S.C, 1996) in issuing a decision on whether or not to disclose items of religious and/or cultural significance identified in or near the APE and possibly threatened by proposed project activity.

If you have any questions about this response to your request, please do not hesitate to contact me at (916) 653-6251.

Sincerely,

  
Dave Singleton  
Program Analyst

Attachment: Native American Contacts

Native American Contacts  
April 28, 2010  
San Diego County

Barona Group of the Capitan Grande  
Edwin Romero, Chairperson  
1095 Barona Road Diegueno  
Lakeside , CA 92040  
sue@barona-nsn.gov  
(619) 443-6612  
619-443-0681

Santa Ysabel Band of Diegueno Indians  
Johnny Hernandez, Spokesman  
PO Box 130 Diegueno  
Santa Ysabel, CA 92070  
brandietaylor@yahoo.com  
(760) 765-0845  
(760) 765-0320 Fax

Ewilaapaayp Tribal Office  
Robert Pinto, Chairperson  
4054 Willows Road Diegueno/Kumeyaay  
Alpine , CA 91901  
wmicklin@leaningrock.net  
(619) 445-6315 - voice  
(619) 445-9126 - fax

Sycuan Band of the Kumeyaay Nation  
Danny Tucker, Chairperson  
5459 Sycuan Road Diegueno/Kumeyaay  
El Cajon , CA 92021  
ssilva@sycuan-nsn.gov  
619 445-2613  
619 445-1927 Fax

La Posta Band of Mission Indians  
Gwendolyn Parada, Chairperson  
PO Box 1120 Diegueno/Kumeyaay  
Boulevard , CA 91905  
(619) 478-2113  
619-478-2125

Viejas Band of Mission Indians  
Bobby L. Barrett, Chairperson  
PO Box 908 Diegueno/Kumeyaay  
Alpine , CA 91903  
jrothauff@viejas-nsn.gov  
(619) 445-3810  
(619) 445-5337 Fax

San Pasqual Band of Mission Indians  
Allen E. Lawson, Chairperson  
PO Box 365 Diegueno  
Valley Center, CA 92082  
(760) 749-3200  
(760) 749-3876 Fax

Kumeyaay Cultural Historic Committee  
Ron Christman  
56 Viejas Grade Road Diegueno/Kumeyaay  
Alpine , CA 92001  
(619) 445-0385

This list is current only as of the date of this document.

Distribution of this list does not relieve any person of statutory responsibility as defined in Section 7050.5 of the Health and Safety Code, Section 5097.94 of the Public Resources Code and Section 5097.98 of the Public Resources Code. Also, federal National Environmental Policy Act (NEPA), National Historic Preservation Act, Section 106 and federal NAGPRA.

TSan Juan Capistrano Town Center (Number 1858); located in the City of San Juan Capistrano; Orange County, California for Tie Line 649 Wood to Steel Project; located in the Imperial beach - San Ysidro Communities of southwestern San Diego County, California for which a Sacred Lands File search and Native American Contacts list were requested.

Native American Contacts  
 April 28, 2010  
 San Diego County

Jamul Indian Village  
 Kenneth Meza, Chairperson  
 P.O. Box 612  
 Jamul , CA 91935  
 jamulrez@sctdv.net  
 (619) 669-4785  
 (619) 669-48178 - Fax

Diegueno/Kumeyaay

Inaja Band of Mission Indians  
 Rebecca Osuna, Spokesperson  
 2005 S. Escondido Blvd. Diegueno  
 Escondido , CA 92025  
 (760) 737-7628  
 (760) 747-8568 Fax

Mesa Grande Band of Mission Indians  
 Mark Romero, Chairperson  
 P.O. Box 270 Diegueno  
 Santa Ysabel, CA 92070  
 mesagrandeband@msn.com  
 (760) 782-3818  
 (760) 782-9092 Fax

Kumeyaay Cultural Repatriation Committee  
 Steve Banegas, Spokesperson  
 1095 Barona Road Diegueno/Kumeyaay  
 Lakeside , CA 92040  
 (619) 742-5587  
 (619) 443-0681 FAX

Kumeyaay Cultural Heritage Preservation  
 Paul Cuero  
 36190 Church Road, Suite 5 Diegueno/ Kumeyaay  
 Campo , CA 91906  
 chairman@campo-nsn.gov  
 (619) 478-9046  
 (619) 478-9505  
 (619) 478-5818 Fax

Ewiiapaayp Tribal Office  
 Will Micklin, Executive Director  
 4054 Willows Road Diegueno/Kumeyaay  
 Alpine , CA 91901  
 wmicklin@leaningrock.net  
 (619) 445-6315 - voice  
 (619) 445-9126 - fax

Kwaaymii Laguna Band of Mission Indians  
 Carmen Lucas  
 P.O. Box 775 Diegueno -  
 Pine Valley , CA 91962  
 (619) 709-4207

Ewiiapaayp Tribal Office  
 Michael Garcia, Vice Chairperson  
 4054 Willows Road Diegueno/Kumeyaay  
 Alpine , CA 91901  
 michaelg@leaningrock.net  
 (619) 445-6315 - voice  
 (619) 445-9126 - fax

This list is current only as of the date of this document.

Distribution of this list does not relieve any person of statutory responsibility as defined in Section 7050.5 of the Health and Safety Code, Section 5097.94 of the Public Resources Code and Section 5097.98 of the Public Resources Code. Also, federal National Environmental Policy Act (NEPA), National Historic Preservation Act, Section 106 and federal NAGPRA.

TSan Juan Capistrano Town Center (Number 1858); located in the City of San Juan Capistrano; Orange County, California for Tie Line 649 Wood to Steel Project; located in the Imperial beach - San Ysidro Communities of southwestern San Diego County, California for which a Sacred Lands File search and Native American Contacts list were requested.

Native American Contacts  
April 28, 2010  
San Diego County

Clint Linton  
P.O. Box 507  
Santa Ysabel, CA 92070  
(760) 803-5694  
cjlinton73@aol.com  
Diegueno/Kumeyaay

Campo Kumeyaay Nation  
Monique LaChappa, Chairwoman  
36190 Church Road  
Campo, CA 91906  
(619) 478-9046  
Diegueno/Kumeyaay

Manzanita Band of the Kumeyaay Nation  
Leroy J. Elliott, Chairperson  
P.O. Box 1302  
Boulevard, CA 91905  
(619) 766-4930  
Diegueno/Kumeyaay

This list is current only as of the date of this document.

Distribution of this list does not relieve any person of statutory responsibility as defined in Section 7050.5 of the Health and Safety Code, Section 5097.94 of the Public Resources Code and Section 5097.98 of the Public Resources Code. Also, federal National Environmental Policy Act (NEPA), National Historic Preservation Act, Section 106 and federal NAGPRA.

TSan Juan Capistrano Town Center (Number 1858); located in the City of San Juan Capistrano; Orange County, California for Tie Line 649 Wood to Steel Project; located in the Imperial beach - San Ysidro Communities of southwestern San Diego County, California for which a Sacred Lands File search and Native American Contacts list were requested.



May 28, 2015

Native American Heritage Commission  
1550 Harbor Blvd, Suite 100  
West Sacramento, CA 95691

**Reference: San Diego Gas & Electric TL 649 Wood to Steel Project, Sacred Lands File Search Request**

Dear NAHC,

I would like to request a review of the Sacred Lands Files for San Diego Gas and Electric's (SDG&E) proposed Tie Line (TL) 649 Wood to Steel Project in Otay Mesa, San Diego County, California. The portion of the project requiring a Sacred Lands File search is shown below and lies within Township 18 South, Range 1 West of the USGS 7.5' *Imperial Beach* California topographic map and Township 18 South, Range 1 West of the USGS 7.5' *Otay Mesa*, California topographic map. The existing SDG&E power line traverses through Otay Mesa neighborhood of the city of San Diego. The proposed project APE covers 7.3 linear miles and consists of replacing the existing wood poles with steel poles. Please indicate if there are any known sites or areas of concern in the vicinity of this project and provide a list of appropriate Native American contacts.

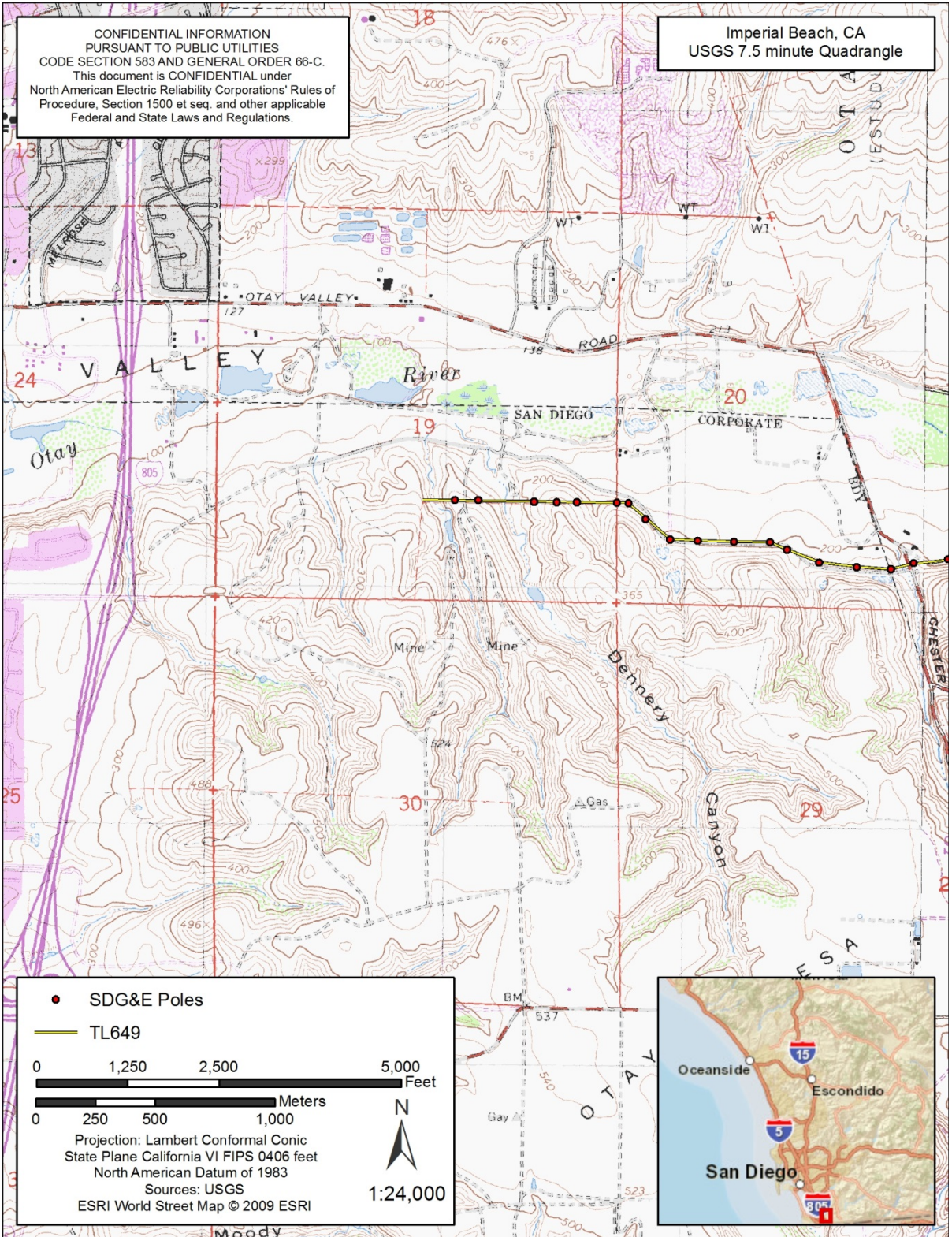
Thank you for your assistance in this matter. Results can be faxed to (858) 712-8333. If there are any questions regarding the information provided in this letter or if additional information is needed, please contact me at the HDR San Diego office (858) 712-8277.

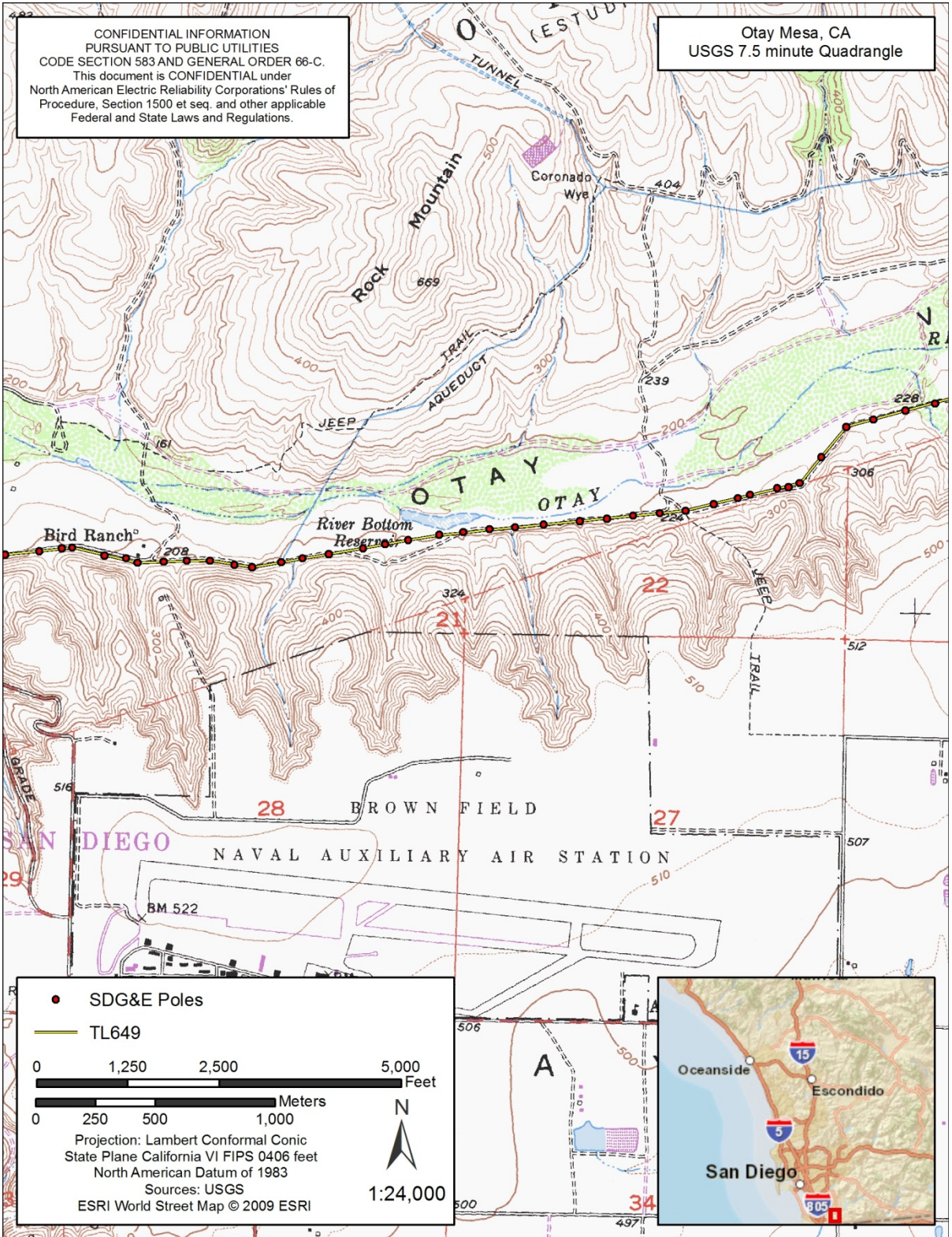
Sincerely,

A handwritten signature in cursive script that reads "Kristin Tennesen".

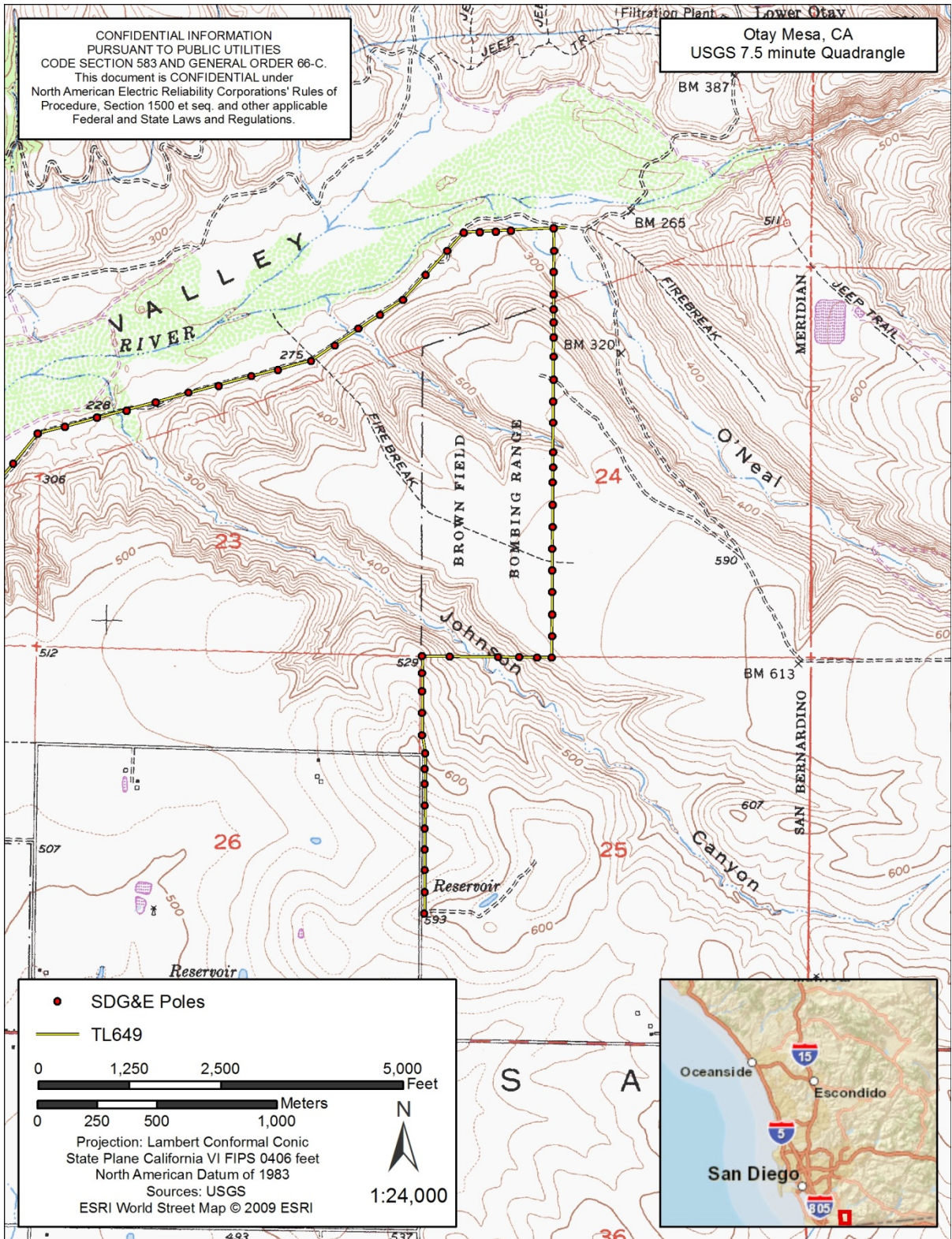
Kristin Tennesen, MA, RPA  
Project Director











STATE OF CALIFORNIAEdmund G. Brown, Jr., Governor**NATIVE AMERICAN HERITAGE COMMISSION**

1550 Harbor Blvd., ROOM 100  
West SACRAMENTO, CA 95691  
(916) 373-3710  
Fax (916) 373-5471



June 22, 2015

Kristin Tennesen  
HDR  
8690 Balboa Avenue, Suite 200  
San Diego, CA 92123

Sent by Fax: (858) 712-8333  
Number of Pages: 3

Re: San Diego Gas & Electric TL 649 Wood to Steel Project, , San Diego County.

Dear Ms. Tennesen,

A record search of the sacred land file has failed to indicate the presence of Native American cultural resources in the immediate project area. The absence of specific site information in the sacred lands file does not indicate the absence of cultural resources in any project area. Other sources of cultural resources should also be contacted for information regarding known and recorded sites.

Enclosed is a list of Native Americans individuals/organizations who may have knowledge of cultural resources in the project area. The Commission makes no recommendation or preference of a single individual, or group over another. This list should provide a starting place in locating areas of potential adverse impact within the proposed project area. I suggest you contact all of those indicated, if they cannot supply information, they might recommend others with specific knowledge. By contacting all those listed, your organization will be better able to respond to claims of failure to consult with the appropriate tribe or group. If a response has not been received within two weeks of notification, the Commission requests that you follow-up with a telephone call to ensure that the project information has been received.

If you receive notification of change of addresses and phone numbers from any of these individuals or groups, please notify me. With your assistance we are able to assure that our lists contain current information. If you have any questions or need additional information, please contact me at (916) 373-3712.

Sincerely,

A handwritten signature in cursive script that reads "Katy Sanchez".

Katy Sanchez  
Associate Government Program Analyst

**Native American Contact List  
San Diego County  
June 19, 2015**

Barona Group of the Capitan Grande  
Clifford LaChappa, Chairperson  
1095 Barona Road Diegueno  
Lakeside , CA 92040  
counciloffice@barona-nsn.gov  
(619) 443-6612  
(619) 443-0681

Kumeyaay Cultural Historic Committee  
Ron Christman  
56 Viejas Grade Road Diegueno/Kumeyaay  
Alpine , CA 91901  
(619) 445-0385

Ewiiapaay Tribal Office  
Robert Pinto Sr., Chairperson  
4054 Willows Road Diegueno/Kumeyaay  
Alpine , CA 91901  
wmicklin@leaningrock.net  
(619) 445-6315

Jamul Indian Village  
Raymond Hunter, Chairperson  
P.O. Box 612 Diegueno/Kumeyaay  
Jamul , CA 91935  
Rhunter1948@yahoo.com  
(619) 669-4785

(619) 445-9126 Fax

Sycuan Band of the Kumeyaay Nation  
Cody J. Martinez, Chairperson  
1 Kwaaypaay Court Diegueno/Kumeyaay  
El Cajon , CA 92019  
ssilva@sycuan-nsn.gov  
(619) 445-2613

Inaja Band of Mission Indians  
Rebecca Osuna, Chairman  
2005 S. Escondido Blvd. Diegueno  
Escondido , CA 92025  
(760) 737-7628

(760) 747-8568 Fax

Viejas Band of Kumeyaay Indians  
Anthony R. Pico, Chairperson  
P.O. Box 908 Diegueno/Kumeyaay  
Alpine , CA 91903  
jhagen@viejas-nsn.gov  
(619) 445-3810

Kumeyaay Cultural Repatriation Committee  
Steve Banegas, Spokesperson  
1095 Barona Road Diegueno/Kumeyaay  
Lakeside , CA 92040  
sbanegas50@gmail.com  
(619) 742-5587

(619) 445-5337 Fax

(619) 443-0681 Fax

This list is current only as of the date of this document.

Distribution of this list does not relieve any person of the statutory responsibility as defined in Section 7060.6 of the Health and Safety Code, Section 5097.94 of the Public Resources Code and Section 5097.98 of the Public Resources Code.

This list is only applicable for contacting locative Americans with regard to cultural resources for the proposed San Diego Gas & Electric TL 649 Wood to Steel Project, San Diego County.

**Native American Contact List  
San Diego County  
June 19, 2015**

Barona Group of the Capitan Grande  
ATTN: Sheilla Alvarez  
1095 Barona Road Diegueno  
Lakeside , CA 92040  
salvarez@barona-nsn.gov  
(619) 443-6612

Kumeyaay Diegueno Land Conservancy  
Mr. Kim Bactad, Executive Director  
2 Kwaaypaay Court Diegueno/Kumeyaay  
El Cajon , CA 92019  
kimbactad@gmail.com  
(619) 659-1008 Office  
  
(619) 445-0238 Fax

Viejas Band of Kumeyaay Indians  
ATTN: Julie Hagen, Cultural Resources  
P.O. Box 908 Diegueno/Kumeyaay  
Alpine , CA 91903  
jhagen@viejas-nsn.gov  
(619) 445-3810  
(619) 445-5337

Inter-Tribal Cultural Resource Protection Council  
Frank Brown, Coordinator  
240 Brown Road Diegueno/Kumeyaay  
Alpine , CA 91901  
frbrown@viejas-nsn.gov  
(619) 884-6437

Ewiiapaayp Tribal Office  
Will Micklin, Executive Director  
4054 Willows Road Diegueno/Kumeyaay  
Alpine , CA 91901  
wmicklin@leaningrock.net  
(619) 445-6315

Kumeyaay Cultural Repatriation Committee  
Bernice Paipa, Vice Spokesperson  
P.O. Box 937 Diegueno/Kumeyaay  
Boulevard , CA 91905  
bernicepaipa@gmail.com

(619) 445-9126 Fax

Sycuan Band of the Kumeyaay Nation  
Lisa Haws, Cultural Resource Manager  
1 Kwaaypaay Court Diegueno/Kumeyaay  
El Cajon , CA 92019  
(619) 445-4564

*This list is current only as of the date of this document.*

*Distribution of this list does not relieve any person of the statutory responsibility as defined in Section 7050.5 of the Health and Safety Code, Section 5097.94 of the Public Resources Code and Section 5097.98 of the Public Resources Code.*

*This list is only applicable for contacting locative Americans with regard to cultural resources for the proposed San Diego Gas & Electric TL 649 Wood to Steel Project, San Diego County.*



June 26, 2015

Barona Group of the Capitan Grande  
Sheilla Alvarez  
1095 Barona Rd  
Lakeside, CA 92040

Re: San Diego Gas & Electric, TL 649 Wood to Steel Project, Otay Mesa, San Diego County,  
California

Dear Ms. Alvarez,

HDR is contacting interested parties for the above referenced project in San Diego County. San Diego Gas & Electric (SDG&) is planning to replace 7.3 miles of existing wood poles with steel poles in Otay Mesa, California. The project APE lies within the Township 18 South, Range 1 West of the USGS 7.5' *Imperial Beach* California topographic map and Township 18 South, Range 1 West of the USGS 7.5' *Otay Mesa*, California topographic map.

A records search and subsequent pedestrian surveys identified 39 cultural resources within the Area of Potential Effect (APE) for the project. The resources include 20 prehistoric sites (W-170, CA-SDI-8912, -9970, -9975, -9976, -9980, -9981, -10452, -10783, -10875, -11952, -12337, -12940/14196, -14178, -14185, 14186, -14194, -14195, -14199, and -21507), 5 historic sites (CA-SDI-11385, -11386, -19922, P-37-026549, and P-37-031491), and 14 isolated artifacts (P-37-014534, -014793, -031360, -031361, -031362, -031363, -031364, -031365, -031368, -034473, -034474, -034475, -034476, and -034477).

Please notify me if you have any information or concerns about cultural resources that may be within or adjacent to the project APE. I request that you respond in writing within 14 days with any such concerns. I can be reached by mail or fax according to the information listed below. Additionally I can be reached by email at [kristin.tennesen@hdrinc.com](mailto:kristin.tennesen@hdrinc.com).

Respectfully submitted,

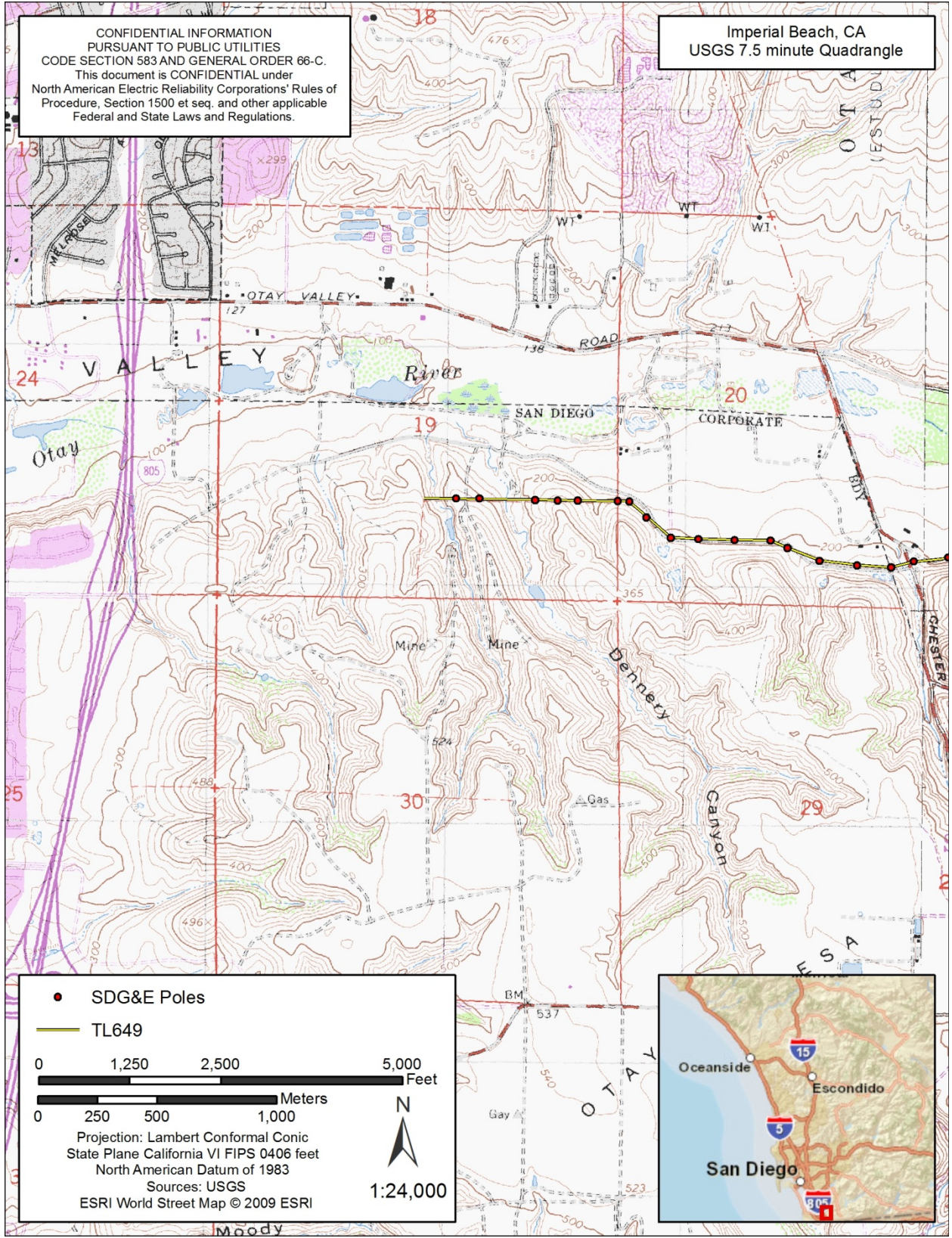
Kristin Tennesen  
Archaeology Project Director

Fax. 858-712-8333  
Phone. 858-712-8277



CONFIDENTIAL INFORMATION  
 PURSUANT TO PUBLIC UTILITIES  
 CODE SECTION 583 AND GENERAL ORDER 66-C.  
 This document is CONFIDENTIAL under  
 North American Electric Reliability Corporations' Rules of  
 Procedure, Section 1500 et seq. and other applicable  
 Federal and State Laws and Regulations.

Imperial Beach, CA  
 USGS 7.5 minute Quadrangle



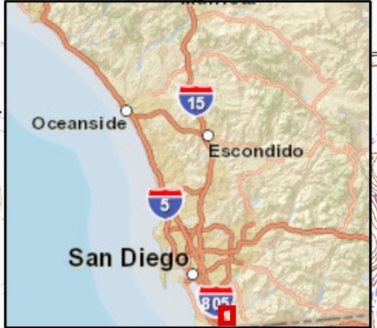
- SDG&E Poles
- TL649

0 1,250 2,500 5,000 Feet

0 250 500 1,000 Meters

Projection: Lambert Conformal Conic  
 State Plane California VI FIPS 0406 feet  
 North American Datum of 1983  
 Sources: USGS  
 ESRI World Street Map © 2009 ESRI

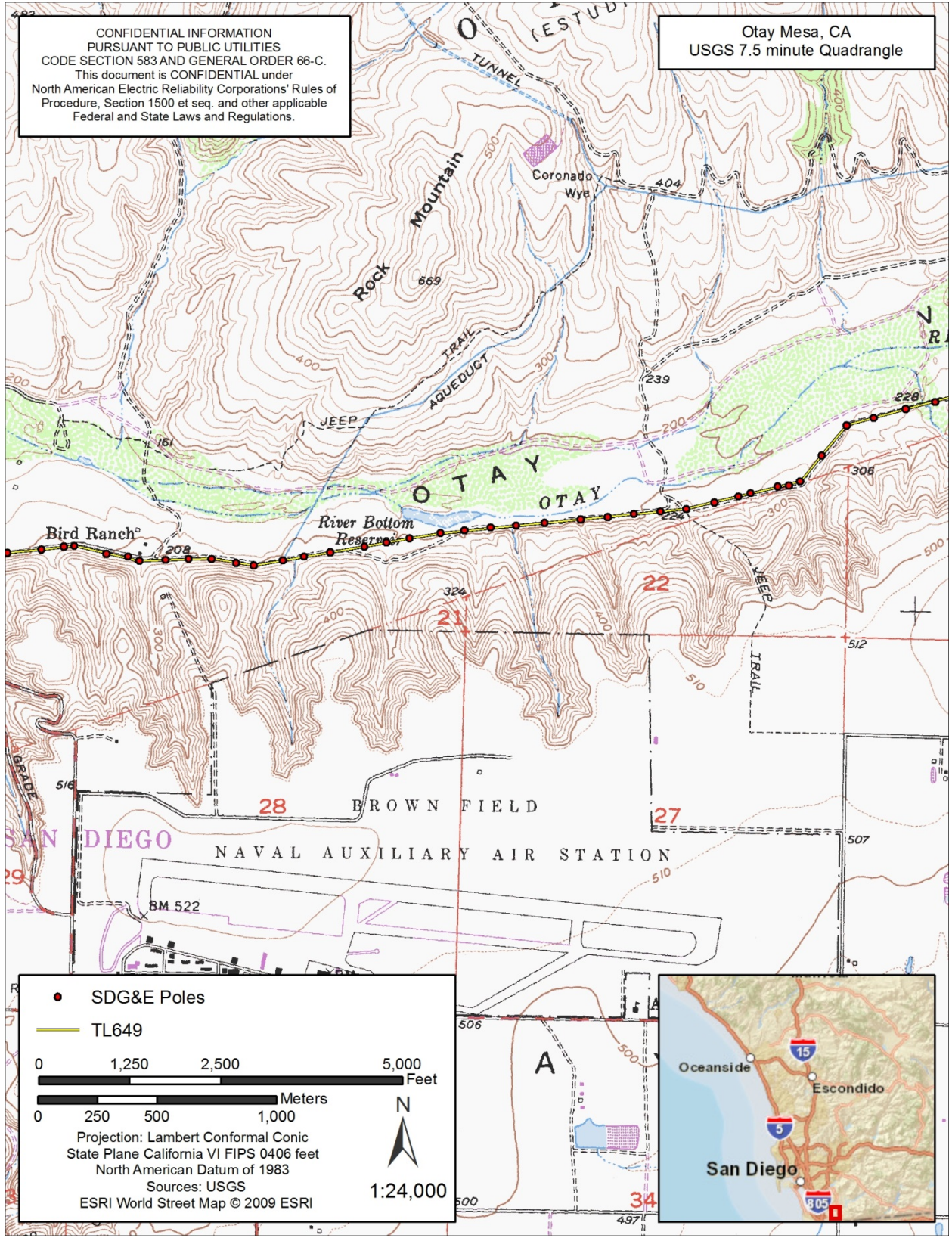
N  
1:24,000



**Project APE**

CONFIDENTIAL INFORMATION  
 PURSUANT TO PUBLIC UTILITIES  
 CODE SECTION 583 AND GENERAL ORDER 66-C.  
 This document is CONFIDENTIAL under  
 North American Electric Reliability Corporations' Rules of  
 Procedure, Section 1500 et seq. and other applicable  
 Federal and State Laws and Regulations.

Otay Mesa, CA  
 USGS 7.5 minute Quadrangle



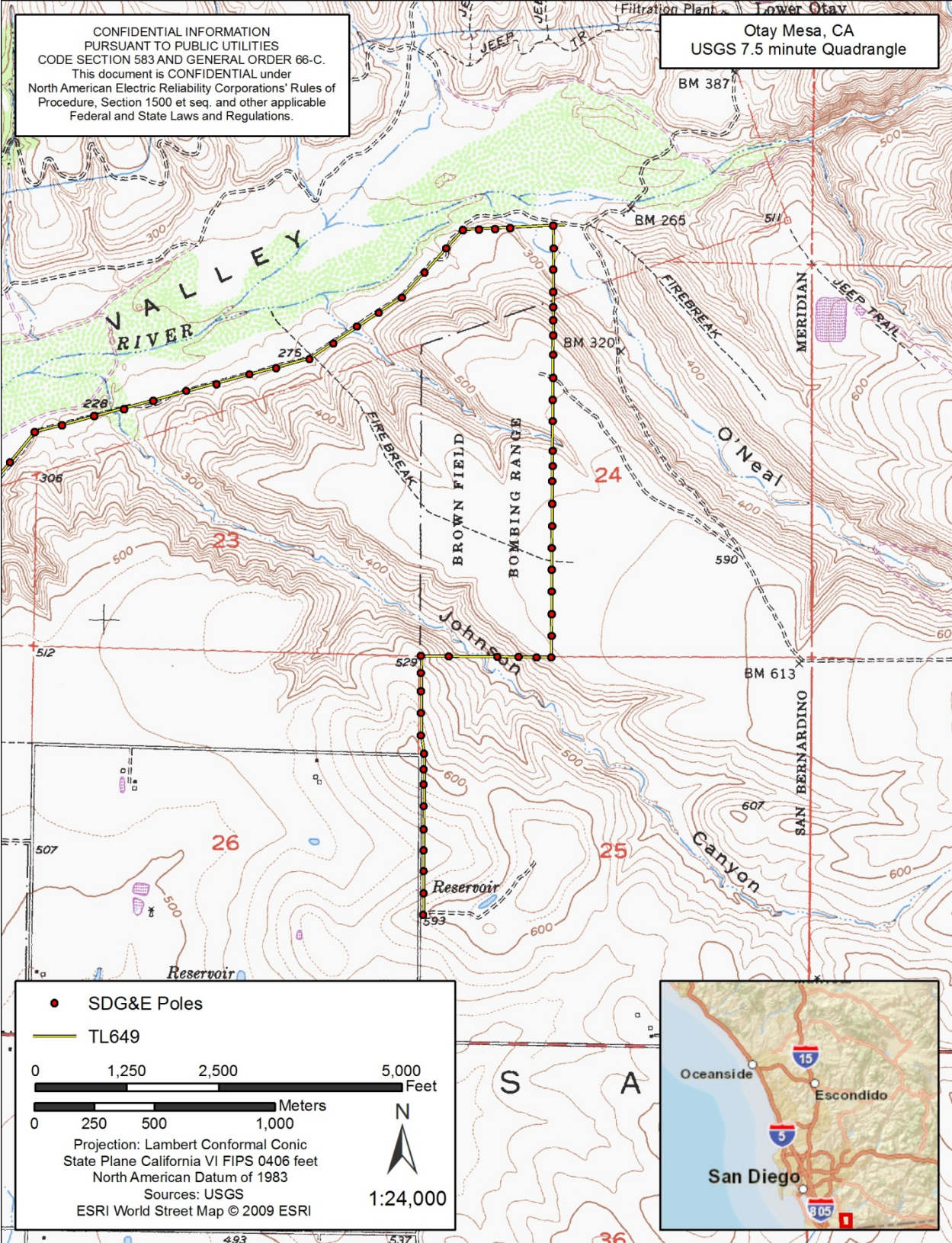
● SDG&E Poles  
 — TL649  
 0 1,250 2,500 5,000 Feet  
 0 250 500 1,000 Meters  
 Projection: Lambert Conformal Conic  
 State Plane California VI FIPS 0406 feet  
 North American Datum of 1983  
 Sources: USGS  
 ESRI World Street Map © 2009 ESRI  
 1:24,000



Project APE (continued)

CONFIDENTIAL INFORMATION  
 PURSUANT TO PUBLIC UTILITIES  
 CODE SECTION 583 AND GENERAL ORDER 66-C.  
 This document is CONFIDENTIAL under  
 North American Electric Reliability Corporations' Rules of  
 Procedure, Section 1500 et seq. and other applicable  
 Federal and State Laws and Regulations.

Otay Mesa, CA  
 USGS 7.5 minute Quadrangle



Project APE (continued)





June 26, 2015

Kumeyaay Diegueno Land Conservancy  
Mr. Kim Bactad  
2 Kwaaypaay Court  
El Cajon, CA 92019

Re: San Diego Gas & Electric, TL 649 Wood to Steel Project, Otay Mesa, San Diego County,  
California

Dear Mr. Bactad,

HDR is contacting interested parties for the above referenced project in San Diego County. San Diego Gas & Electric (SDG&) is planning to replace 7.3 miles of existing wood poles with steel poles in Otay Mesa, California. The project APE lies within the Township 18 South, Range 1 West of the USGS 7.5' *Imperial Beach* California topographic map and Township 18 South, Range 1 West of the USGS 7.5' *Otay Mesa*, California topographic map.

A records search and subsequent pedestrian surveys identified 39 cultural resources within the Area of Potential Effect (APE) for the project. The resources include 20 prehistoric sites (W-170, CA-SDI-8912, -9970, -9975, -9976, -9980, -9981, -10452, -10783, -10875, -11952, -12337, -12940/14196, -14178, -14185, 14186, -14194, -14195, -14199, and -21507), 5 historic sites (CA-SDI-11385, -11386, -19922, P-37-026549, and P-37-031491), and 14 isolated artifacts (P-37-014534, -014793, -031360, -031361, -031362, -031363, -031364, -031365, -031368, -034473, -034474, -034475, -034476, and -034477).

Please notify me if you have any information or concerns about cultural resources that may be within or adjacent to the project APE. I request that you respond in writing within 14 days with any such concerns. I can be reached by mail or fax according to the information listed below. Additionally I can be reached by email at [kristin.tennesen@hdrinc.com](mailto:kristin.tennesen@hdrinc.com).

Respectfully submitted,

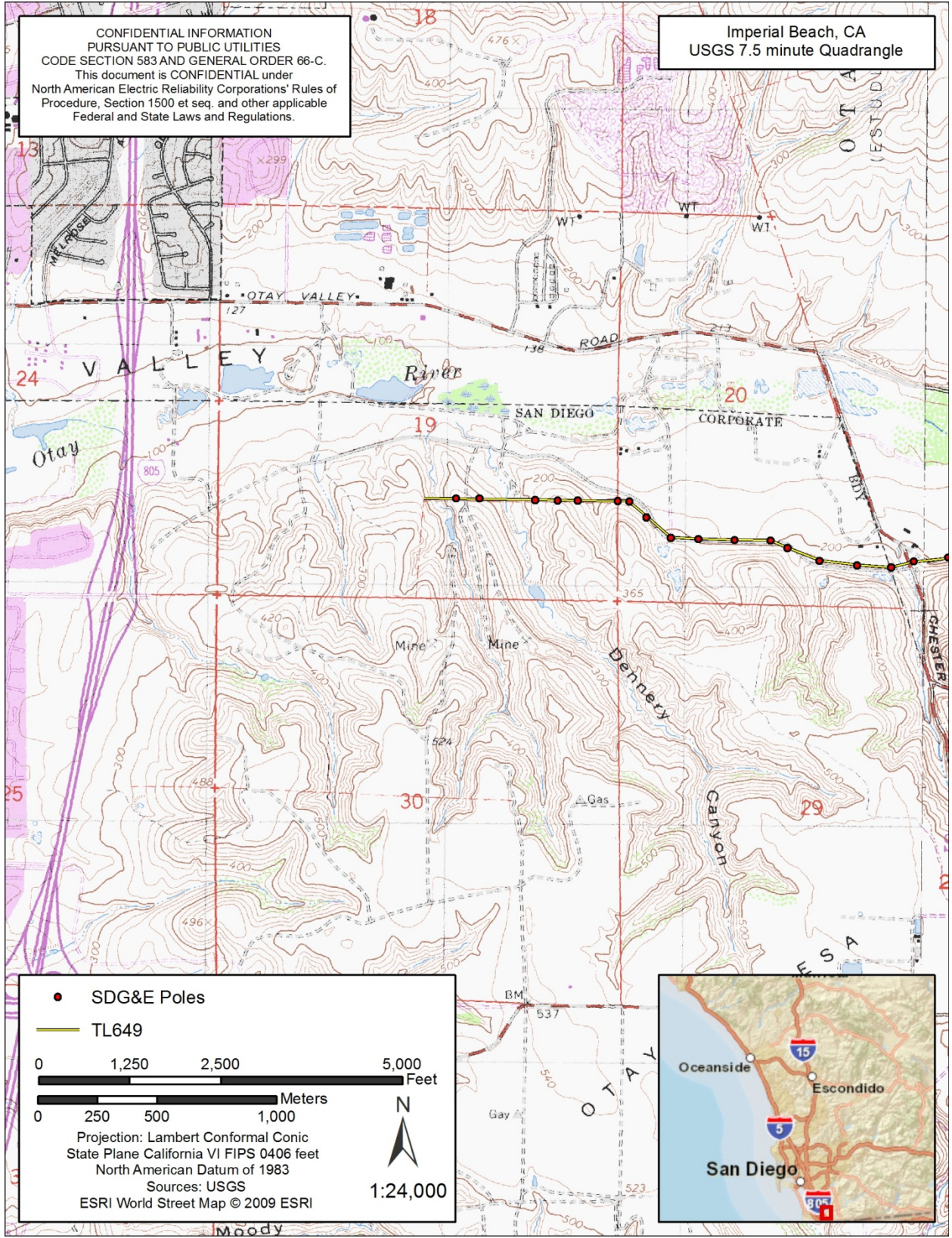
Kristin Tennesen  
Archaeology Project Director

Fax. 858-712-8333  
Phone. 858-712-8277



CONFIDENTIAL INFORMATION  
PURSUANT TO PUBLIC UTILITIES  
CODE SECTION 583 AND GENERAL ORDER 66-C.  
This document is CONFIDENTIAL under  
North American Electric Reliability Corporations' Rules of  
Procedure, Section 1500 et seq. and other applicable  
Federal and State Laws and Regulations.

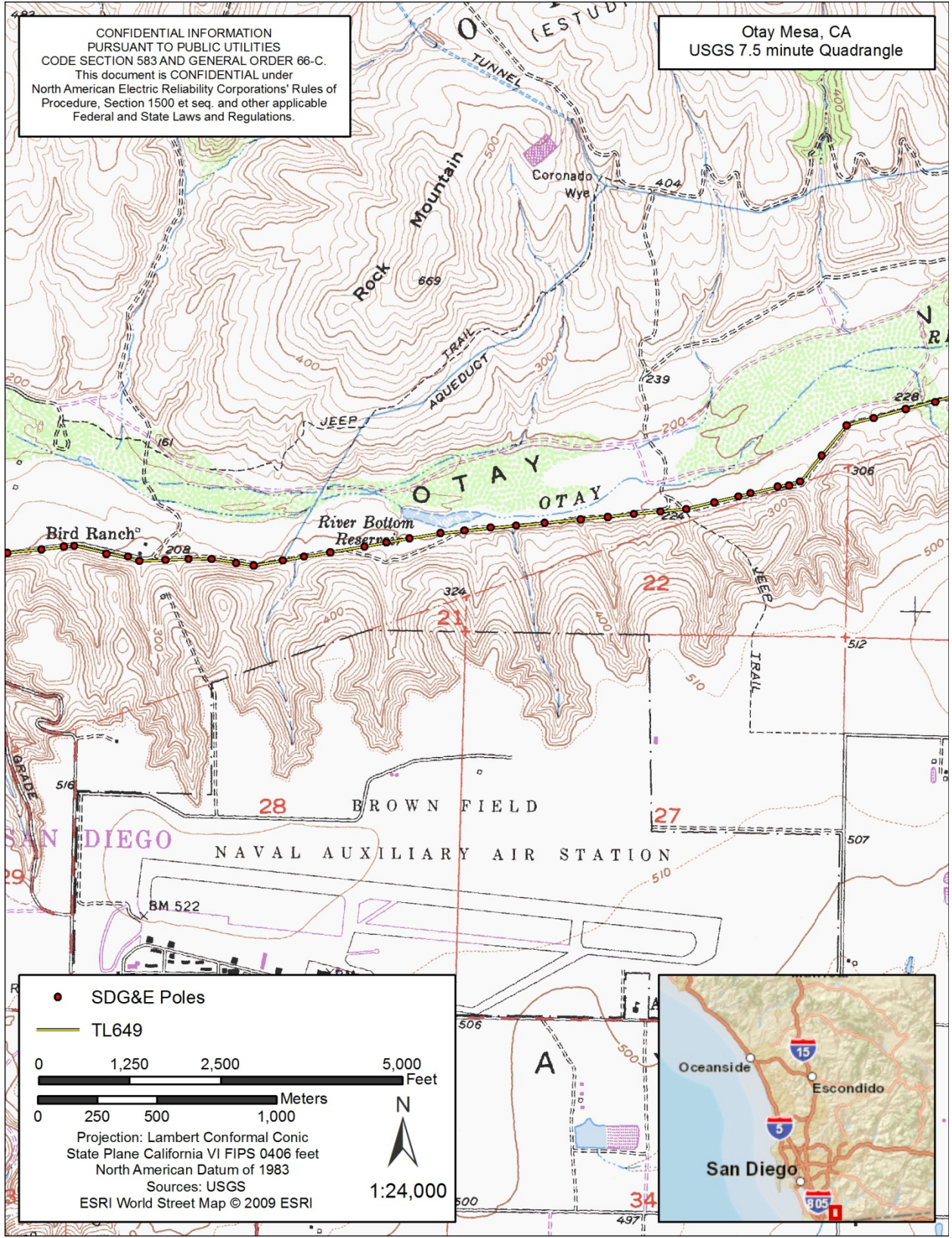
Imperial Beach, CA  
USGS 7.5 minute Quadrangle



Project APE

CONFIDENTIAL INFORMATION  
 PURSUANT TO PUBLIC UTILITIES  
 CODE SECTION 583 AND GENERAL ORDER 66-C.  
 This document is CONFIDENTIAL under  
 North American Electric Reliability Corporations' Rules of  
 Procedure, Section 1500 et seq. and other applicable  
 Federal and State Laws and Regulations.

Otay Mesa, CA  
 USGS 7.5 minute Quadrangle



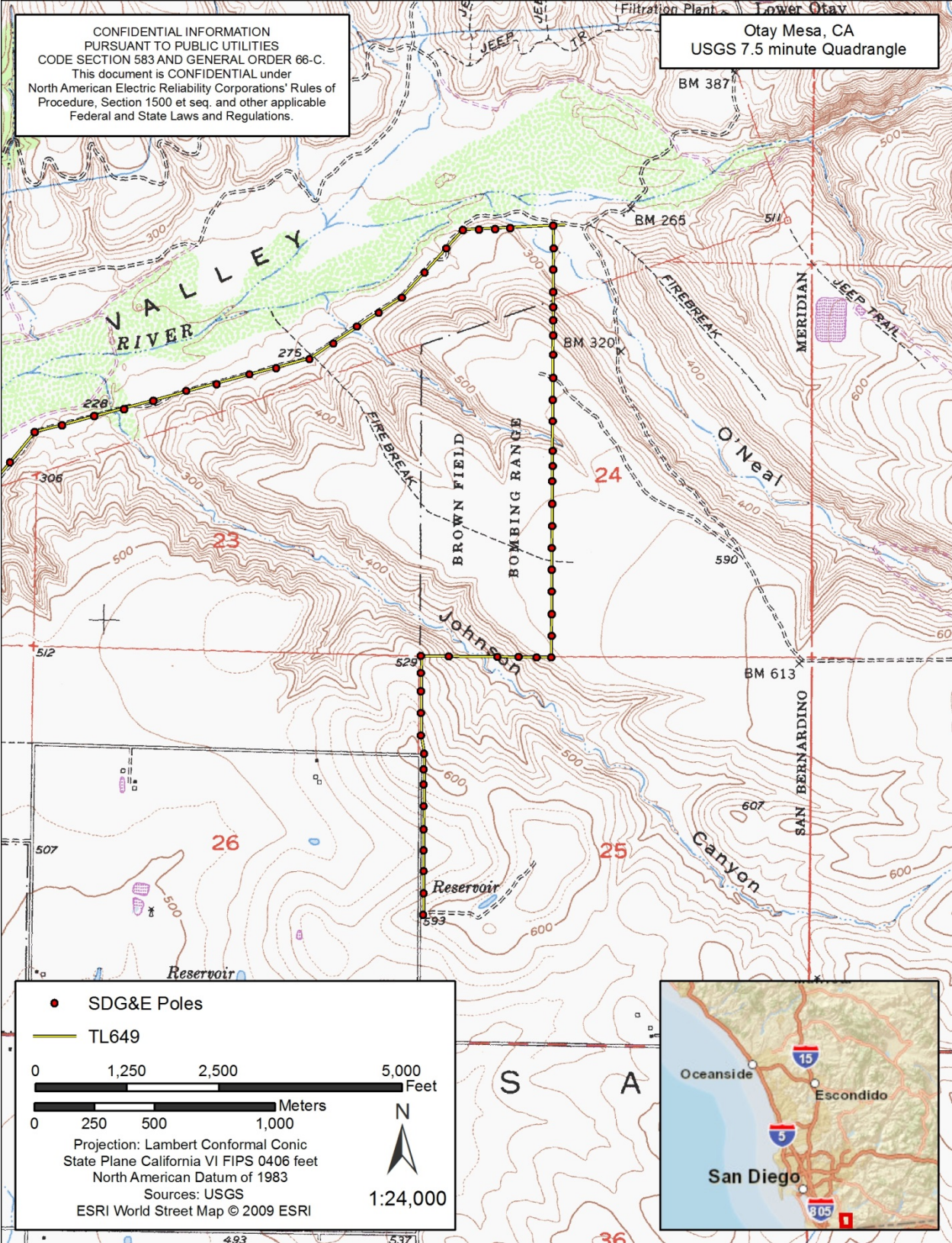
● SDG&E Poles  
 — TL649  
 0 1,250 2,500 5,000 Feet  
 0 250 500 1,000 Meters  
 Projection: Lambert Conformal Conic  
 State Plane California VI FIPS 0406 feet  
 North American Datum of 1983  
 Sources: USGS  
 ESRI World Street Map © 2009 ESRI  
 1:24,000



Project APE (continued)

CONFIDENTIAL INFORMATION  
 PURSUANT TO PUBLIC UTILITIES  
 CODE SECTION 583 AND GENERAL ORDER 66-C.  
 This document is CONFIDENTIAL under  
 North American Electric Reliability Corporations' Rules of  
 Procedure, Section 1500 et seq. and other applicable  
 Federal and State Laws and Regulations.

Otay Mesa, CA  
 USGS 7.5 minute Quadrangle



Project APE (continued)



June 26, 2015

Kumeyaay Cultural Repatriation Committee  
Steve Banegas  
1095 Barona Rd.  
Lakeside, CA 92040

Re: San Diego Gas & Electric, TL 649 Wood to Steel Project, Otay Mesa, San Diego County,  
California

Dear Mr. Banegas,

HDR is contacting interested parties for the above referenced project in San Diego County. San Diego Gas & Electric (SDG&) is planning to replace 7.3 miles of existing wood poles with steel poles in Otay Mesa, California. The project APE lies within the Township 18 South, Range 1 West of the USGS 7.5' *Imperial Beach* California topographic map and Township 18 South, Range 1 West of the USGS 7.5' *Otay Mesa*, California topographic map.

A records search and subsequent pedestrian surveys identified 39 cultural resources within the Area of Potential Effect (APE) for the project. The resources include 20 prehistoric sites (W-170, CA-SDI-8912, -9970, -9975, -9976, -9980, -9981, -10452, -10783, -10875, -11952, -12337, -12940/14196, -14178, -14185, 14186, -14194, -14195, -14199, and -21507), 5 historic sites (CA-SDI-11385, -11386, -19922, P-37-026549, and P-37-031491), and 14 isolated artifacts (P-37-014534, -014793, -031360, -031361, -031362, -031363, -031364, -031365, -031368, -034473, -034474, -034475, -034476, and -034477).

Please notify me if you have any information or concerns about cultural resources that may be within or adjacent to the project APE. I request that you respond in writing within 14 days with any such concerns. I can be reached by mail or fax according to the information listed below. Additionally I can be reached by email at [kristin.tennesen@hdrinc.com](mailto:kristin.tennesen@hdrinc.com).

Respectfully submitted,

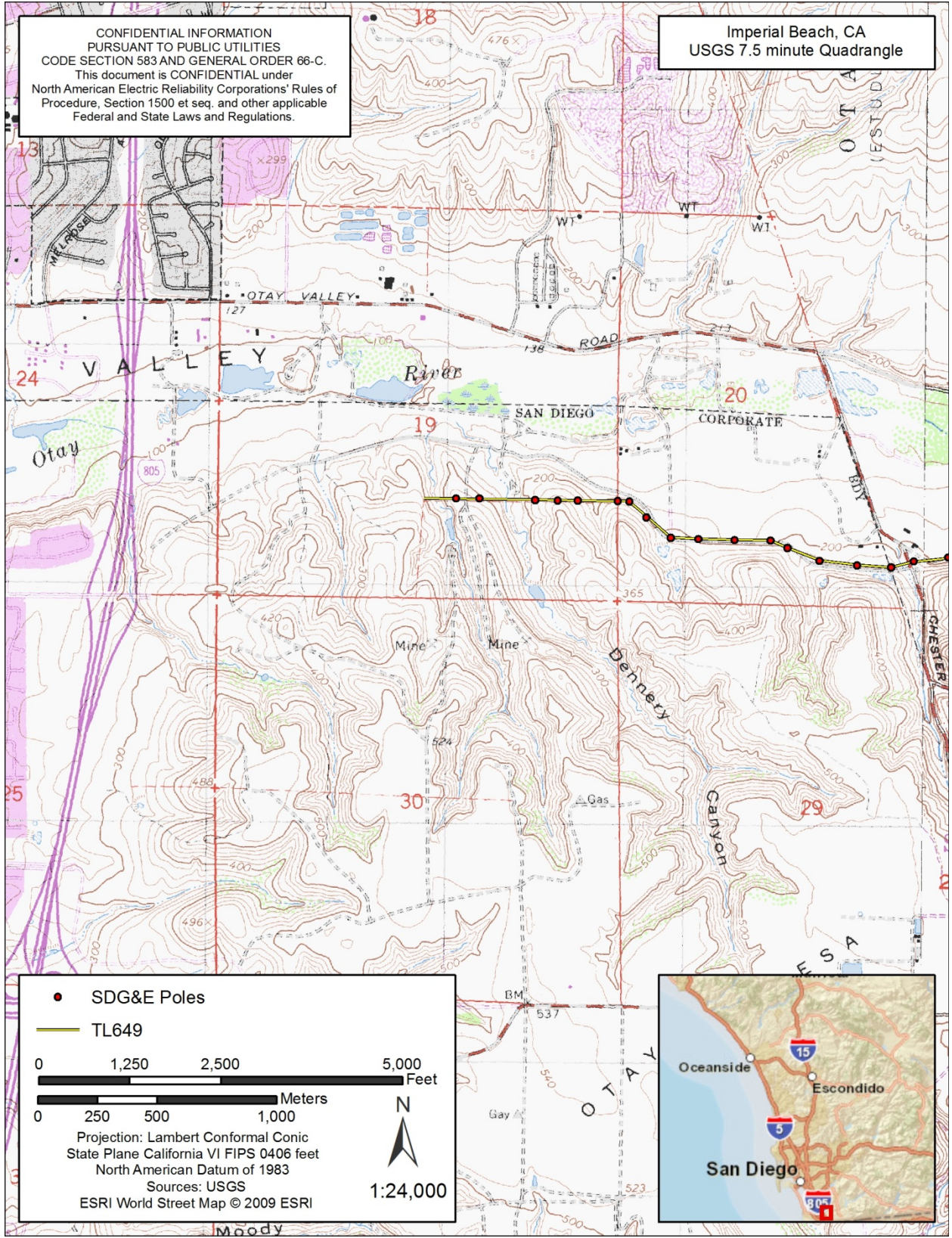
Kristin Tennesen  
Archaeology Project Director

Fax. 858-712-8333  
Phone. 858-712-8277



CONFIDENTIAL INFORMATION  
 PURSUANT TO PUBLIC UTILITIES  
 CODE SECTION 583 AND GENERAL ORDER 66-C.  
 This document is CONFIDENTIAL under  
 North American Electric Reliability Corporations' Rules of  
 Procedure, Section 1500 et seq. and other applicable  
 Federal and State Laws and Regulations.

Imperial Beach, CA  
 USGS 7.5 minute Quadrangle



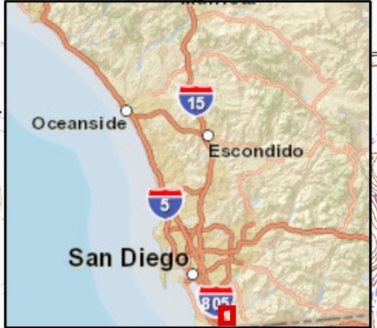
- SDG&E Poles
- TL649

0 1,250 2,500 5,000 Feet

0 250 500 1,000 Meters

Projection: Lambert Conformal Conic  
 State Plane California VI FIPS 0406 feet  
 North American Datum of 1983  
 Sources: USGS  
 ESRI World Street Map © 2009 ESRI

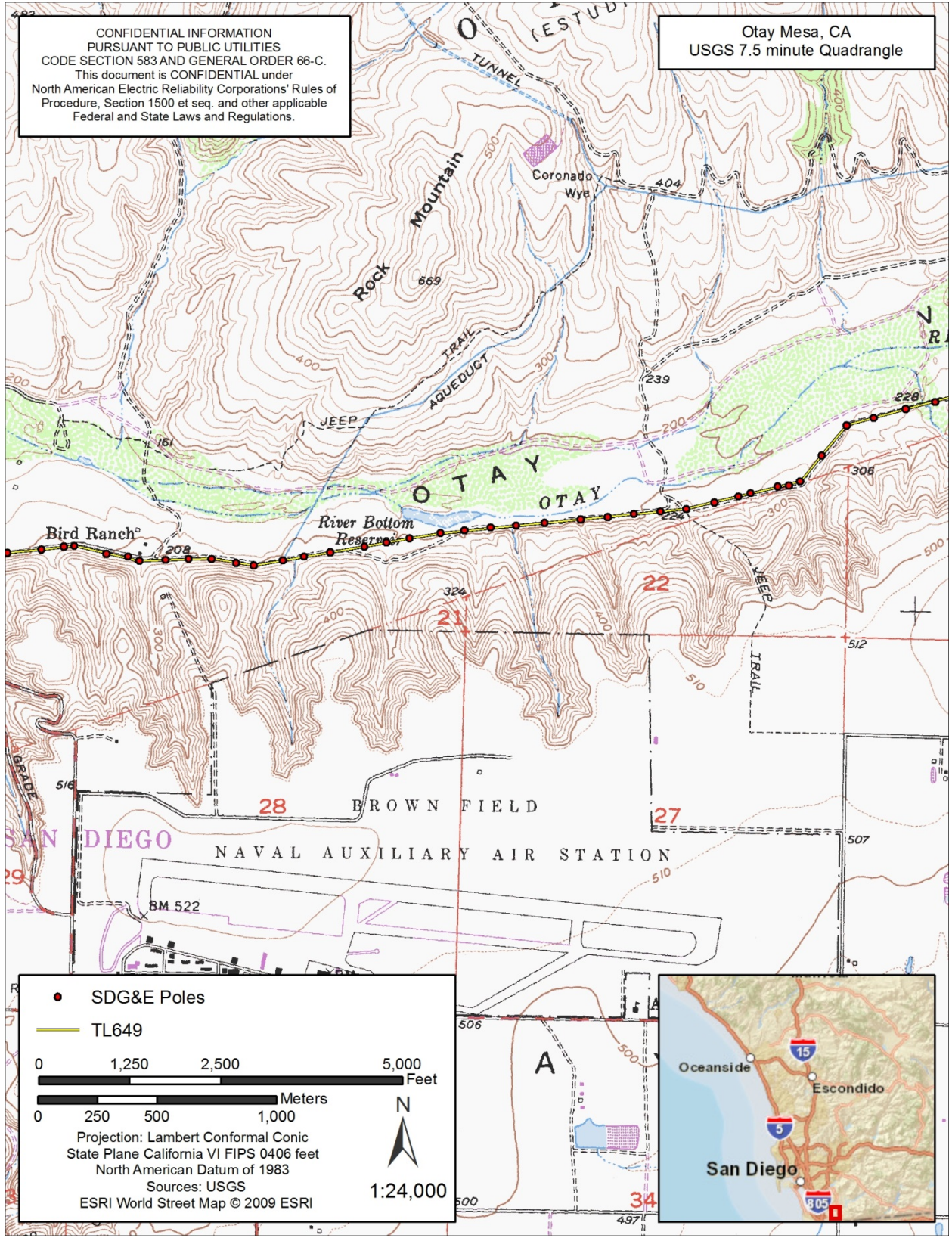
N  
1:24,000



**Project APE**

CONFIDENTIAL INFORMATION  
 PURSUANT TO PUBLIC UTILITIES  
 CODE SECTION 583 AND GENERAL ORDER 66-C.  
 This document is CONFIDENTIAL under  
 North American Electric Reliability Corporations' Rules of  
 Procedure, Section 1500 et seq. and other applicable  
 Federal and State Laws and Regulations.

Otay Mesa, CA  
 USGS 7.5 minute Quadrangle



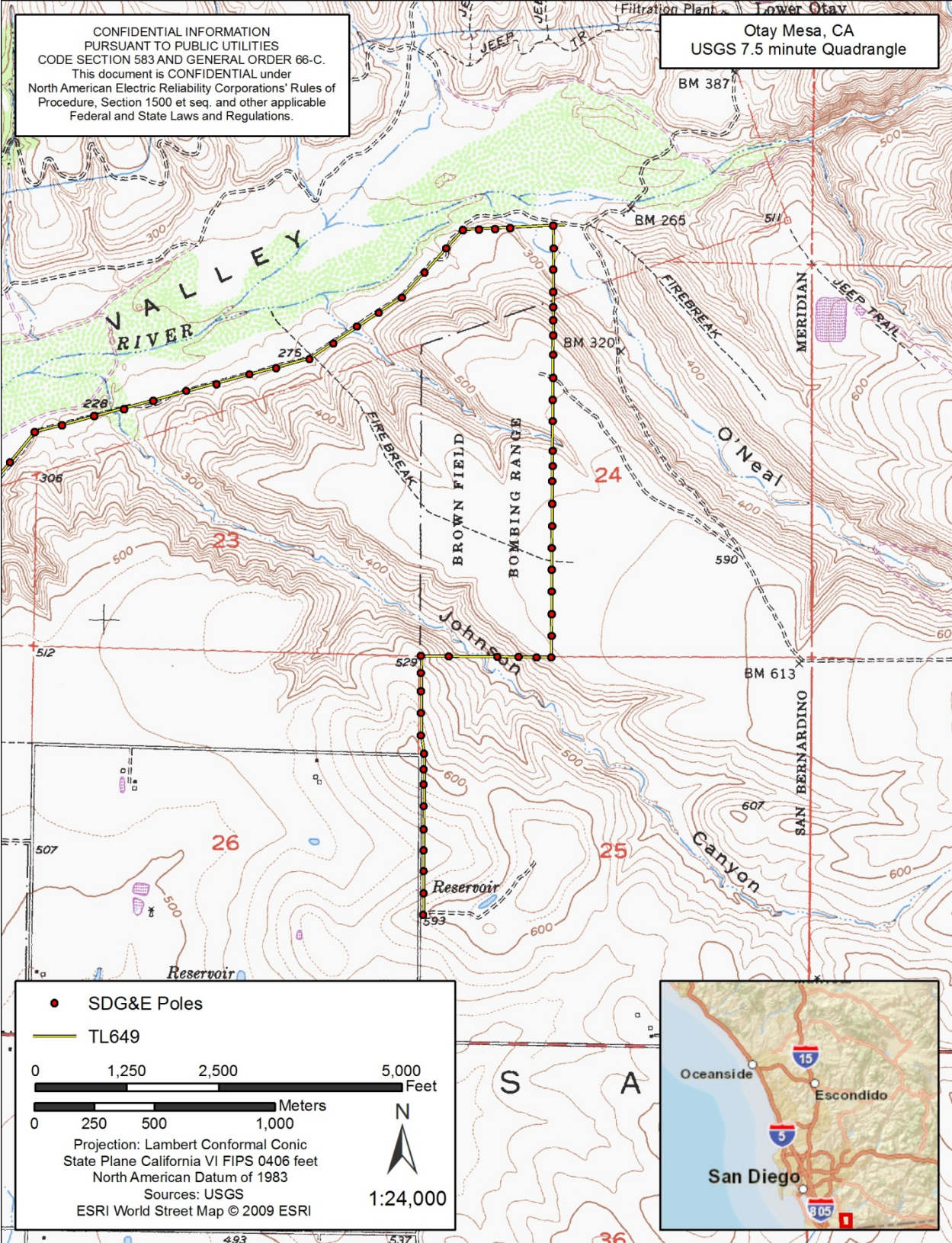
● SDG&E Poles  
 — TL649  
 0 1,250 2,500 5,000 Feet  
 0 250 500 1,000 Meters  
 Projection: Lambert Conformal Conic  
 State Plane California VI FIPS 0406 feet  
 North American Datum of 1983  
 Sources: USGS  
 ESRI World Street Map © 2009 ESRI  
 1:24,000



Project APE (continued)

CONFIDENTIAL INFORMATION  
 PURSUANT TO PUBLIC UTILITIES  
 CODE SECTION 583 AND GENERAL ORDER 66-C.  
 This document is CONFIDENTIAL under  
 North American Electric Reliability Corporations' Rules of  
 Procedure, Section 1500 et seq. and other applicable  
 Federal and State Laws and Regulations.

Otay Mesa, CA  
 USGS 7.5 minute Quadrangle



Project APE (continued)





June 26, 2015

Inter-Tribal Cultural Resource Protection Council

Frank Brown

240 Brown Rd.

Alpine, CA 91901

Re: San Diego Gas & Electric, TL 649 Wood to Steel Project, Otay Mesa, San Diego County,  
California

Dear Mr. Brown,

HDR is contacting interested parties for the above referenced project in San Diego County. San Diego Gas & Electric (SDG&) is planning to replace 7.3 miles of existing wood poles with steel poles in Otay Mesa, California. The project APE lies within the Township 18 South, Range 1 West of the USGS 7.5' *Imperial Beach* California topographic map and Township 18 South, Range 1 West of the USGS 7.5' *Otay Mesa*, California topographic map.

A records search and subsequent pedestrian surveys identified 39 cultural resources within the Area of Potential Effect (APE) for the project. The resources include 20 prehistoric sites (W-170, CA-SDI-8912, -9970, -9975, -9976, -9980, -9981, -10452, -10783, -10875, -11952, -12337, -12940/14196, -14178, -14185, 14186, -14194, -14195, -14199, and -21507), 5 historic sites (CA-SDI-11385, -11386, -19922, P-37-026549, and P-37-031491), and 14 isolated artifacts (P-37-014534, -014793, -031360, -031361, -031362, -031363, -031364, -031365, -031368, -034473, -034474, -034475, -034476, and -034477).

Please notify me if you have any information or concerns about cultural resources that may be within or adjacent to the project APE. I request that you respond in writing within 14 days with any such concerns. I can be reached by mail or fax according to the information listed below. Additionally I can be reached by email at [kristin.tennesen@hdrinc.com](mailto:kristin.tennesen@hdrinc.com).

Respectfully submitted,

Kristin Tennesen

Archaeology Project Director

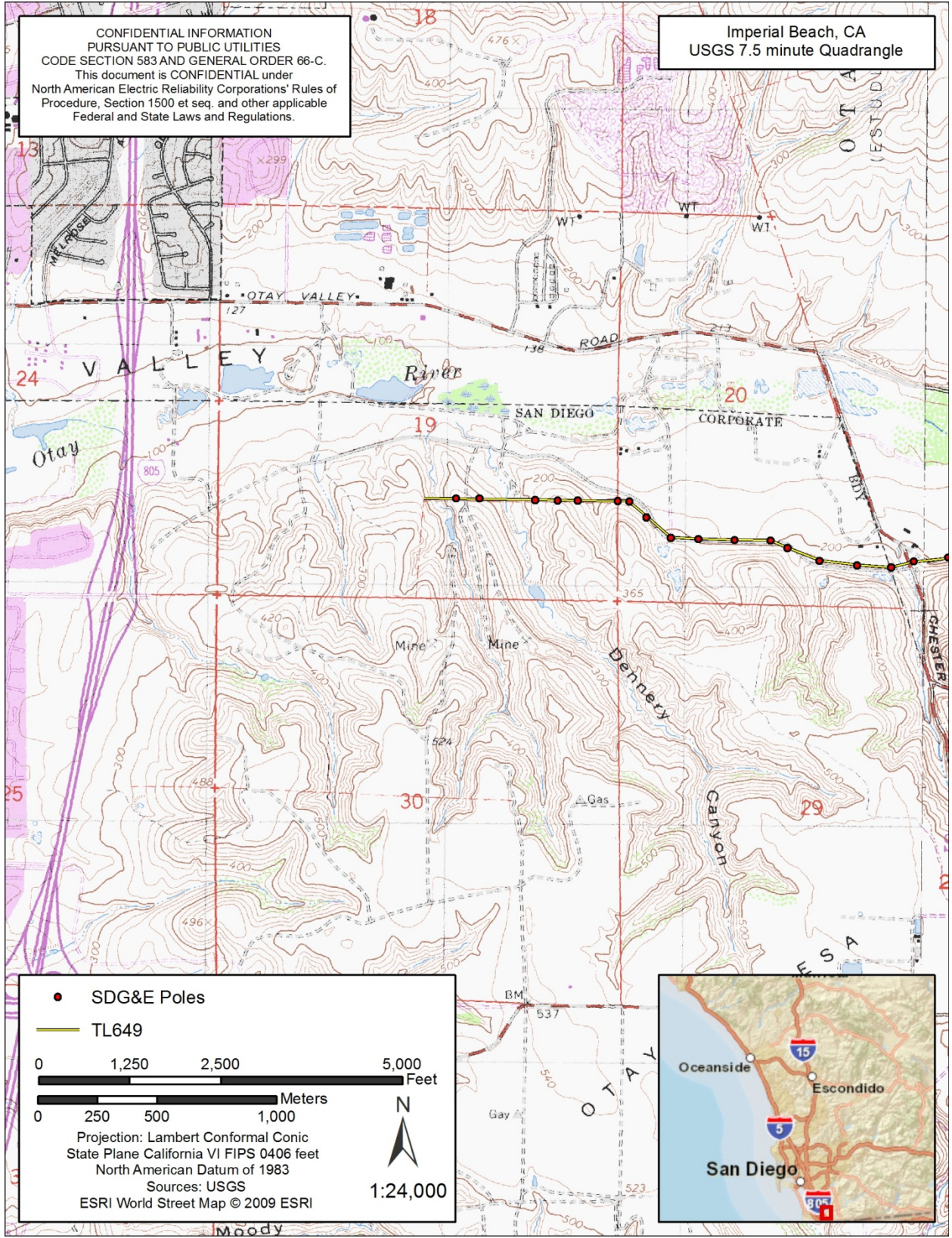
Fax. 858-712-8333

Phone. 858-712-8277



CONFIDENTIAL INFORMATION  
PURSUANT TO PUBLIC UTILITIES  
CODE SECTION 583 AND GENERAL ORDER 66-C.  
This document is CONFIDENTIAL under  
North American Electric Reliability Corporations' Rules of  
Procedure, Section 1500 et seq. and other applicable  
Federal and State Laws and Regulations.

Imperial Beach, CA  
USGS 7.5 minute Quadrangle

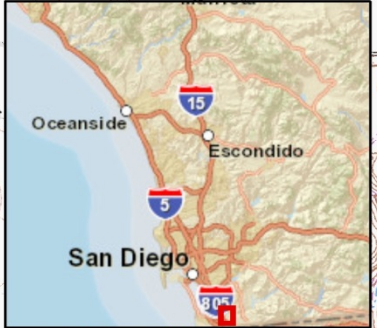


● SDG&E Poles  
— TL649

0 1,250 2,500 5,000 Feet  
0 250 500 1,000 Meters

Projection: Lambert Conformal Conic  
State Plane California VI FIPS 0406 feet  
North American Datum of 1983  
Sources: USGS  
ESRI World Street Map © 2009 ESRI

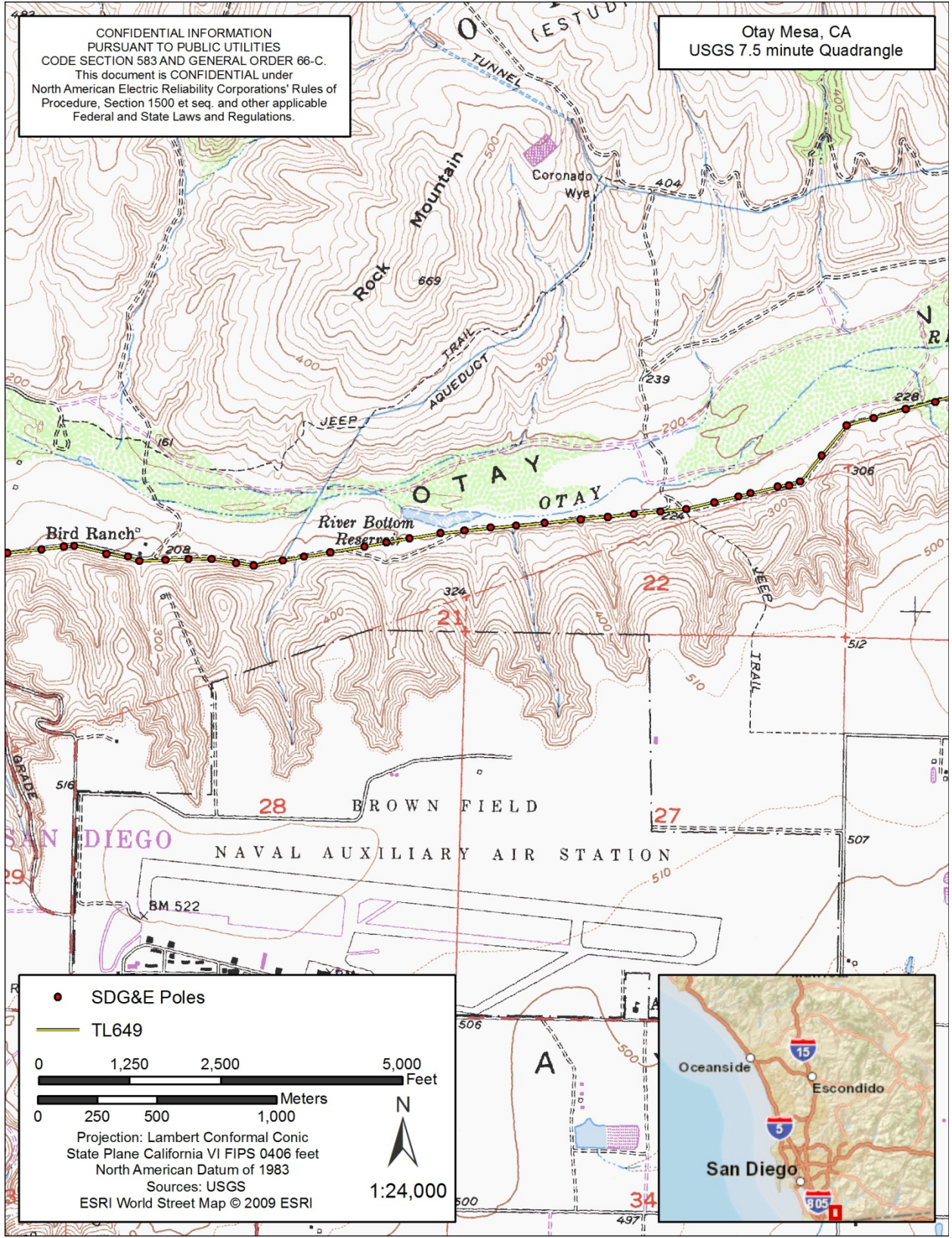
1:24,000



Project APE

CONFIDENTIAL INFORMATION  
 PURSUANT TO PUBLIC UTILITIES  
 CODE SECTION 583 AND GENERAL ORDER 66-C.  
 This document is CONFIDENTIAL under  
 North American Electric Reliability Corporations' Rules of  
 Procedure, Section 1500 et seq. and other applicable  
 Federal and State Laws and Regulations.

Otay Mesa, CA  
 USGS 7.5 minute Quadrangle



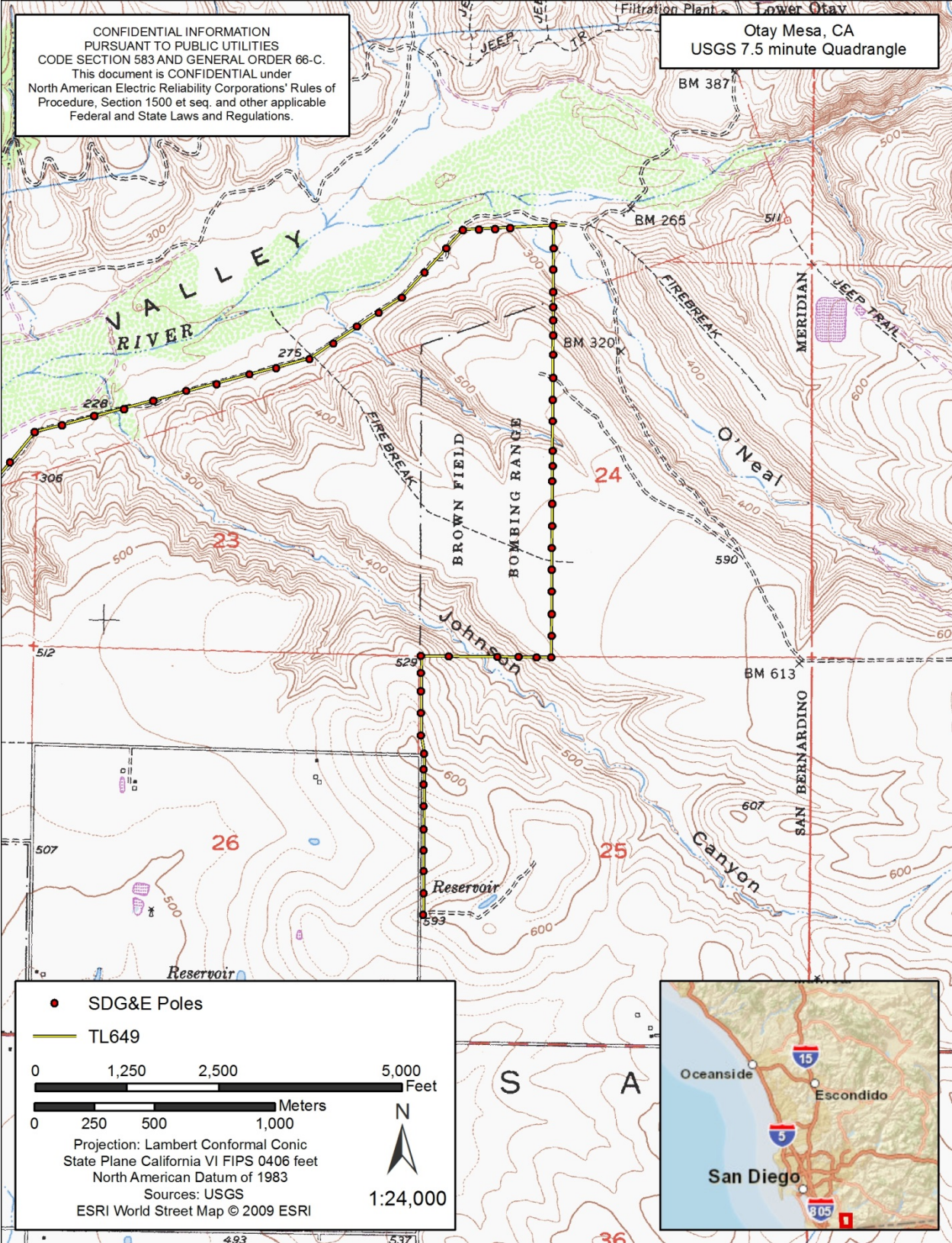
● SDG&E Poles  
 — TL649  
 0 1,250 2,500 5,000 Feet  
 0 250 500 1,000 Meters  
 Projection: Lambert Conformal Conic  
 State Plane California VI FIPS 0406 feet  
 North American Datum of 1983  
 Sources: USGS  
 ESRI World Street Map © 2009 ESRI  
 1:24,000



Project APE (continued)

CONFIDENTIAL INFORMATION  
 PURSUANT TO PUBLIC UTILITIES  
 CODE SECTION 583 AND GENERAL ORDER 66-C.  
 This document is CONFIDENTIAL under  
 North American Electric Reliability Corporations' Rules of  
 Procedure, Section 1500 et seq. and other applicable  
 Federal and State Laws and Regulations.

Otay Mesa, CA  
 USGS 7.5 minute Quadrangle



Project APE (continued)



June 26, 2015

Kumeyaay Cultural Historic Committee  
Ron Christman  
56 Viejas Grade Rd  
Alpine, CA 91901

Re: San Diego Gas & Electric, TL 649 Wood to Steel Project, Otay Mesa, San Diego County,  
California

Dear Mr. Christman,

HDR is contacting interested parties for the above referenced project in San Diego County. San Diego Gas & Electric (SDG&) is planning to replace 7.3 miles of existing wood poles with steel poles in Otay Mesa, California. The project APE lies within the Township 18 South, Range 1 West of the USGS 7.5' *Imperial Beach* California topographic map and Township 18 South, Range 1 West of the USGS 7.5' *Otay Mesa*, California topographic map.

A records search and subsequent pedestrian surveys identified 39 cultural resources within the Area of Potential Effect (APE) for the project. The resources include 20 prehistoric sites (W-170, CA-SDI-8912, -9970, -9975, -9976, -9980, -9981, -10452, -10783, -10875, -11952, -12337, -12940/14196, -14178, -14185, 14186, -14194, -14195, -14199, and -21507), 5 historic sites (CA-SDI-11385, -11386, -19922, P-37-026549, and P-37-031491), and 14 isolated artifacts (P-37-014534, -014793, -031360, -031361, -031362, -031363, -031364, -031365, -031368, -034473, -034474, -034475, -034476, and -034477).

Please notify me if you have any information or concerns about cultural resources that may be within or adjacent to the project APE. I request that you respond in writing within 14 days with any such concerns. I can be reached by mail or fax according to the information listed below. Additionally I can be reached by email at [kristin.tennesen@hdrinc.com](mailto:kristin.tennesen@hdrinc.com).

Respectfully submitted,

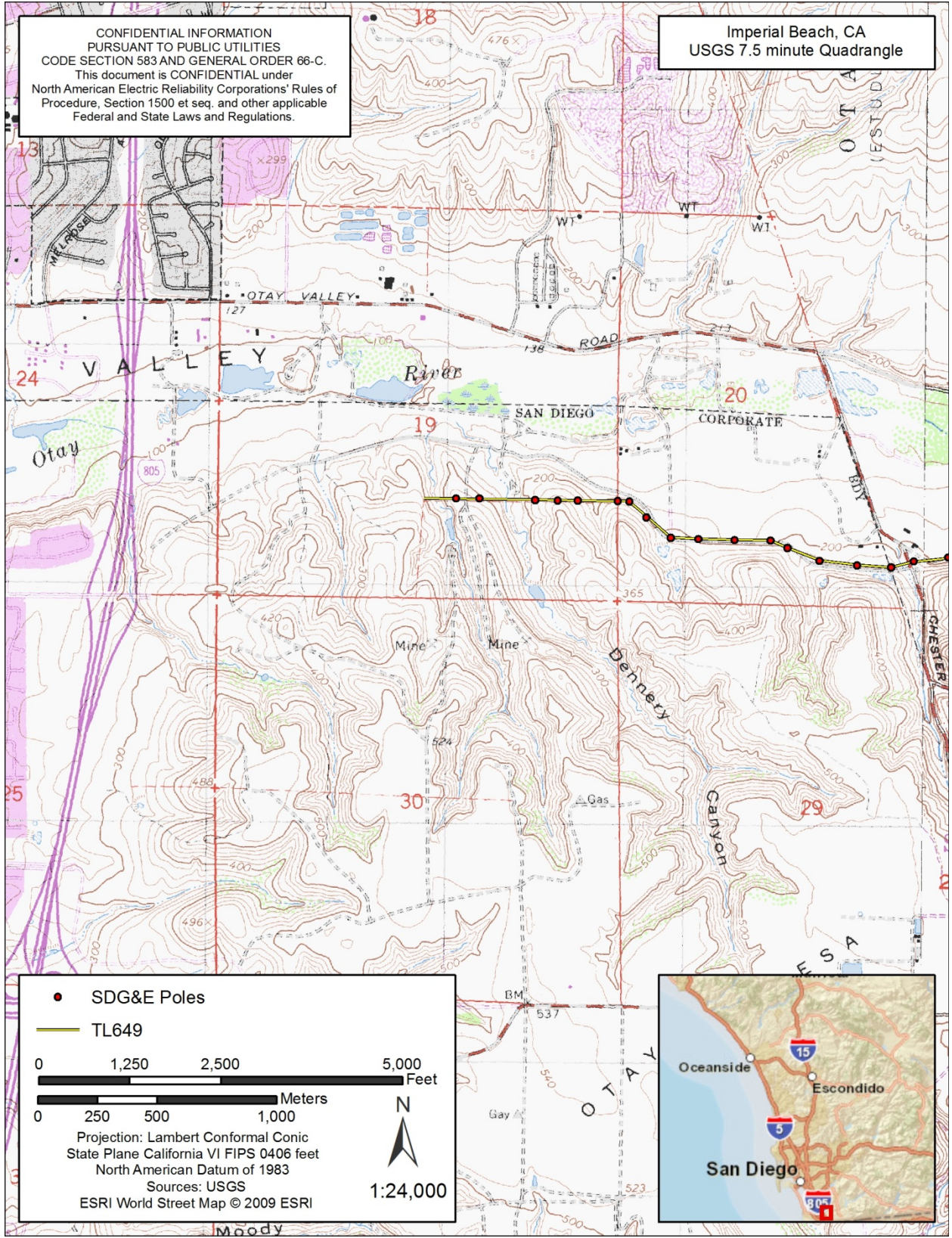
Kristin Tennesen  
Archaeology Project Director

Fax. 858-712-8333  
Phone. 858-712-8277



CONFIDENTIAL INFORMATION  
 PURSUANT TO PUBLIC UTILITIES  
 CODE SECTION 583 AND GENERAL ORDER 66-C.  
 This document is CONFIDENTIAL under  
 North American Electric Reliability Corporations' Rules of  
 Procedure, Section 1500 et seq. and other applicable  
 Federal and State Laws and Regulations.

Imperial Beach, CA  
 USGS 7.5 minute Quadrangle



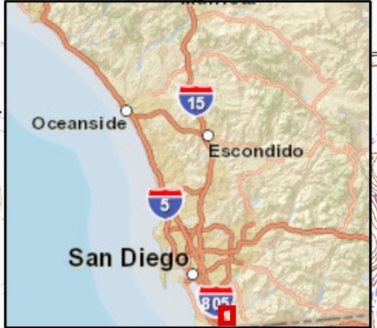
- SDG&E Poles
- TL649

0 1,250 2,500 5,000 Feet

0 250 500 1,000 Meters

Projection: Lambert Conformal Conic  
 State Plane California VI FIPS 0406 feet  
 North American Datum of 1983  
 Sources: USGS  
 ESRI World Street Map © 2009 ESRI

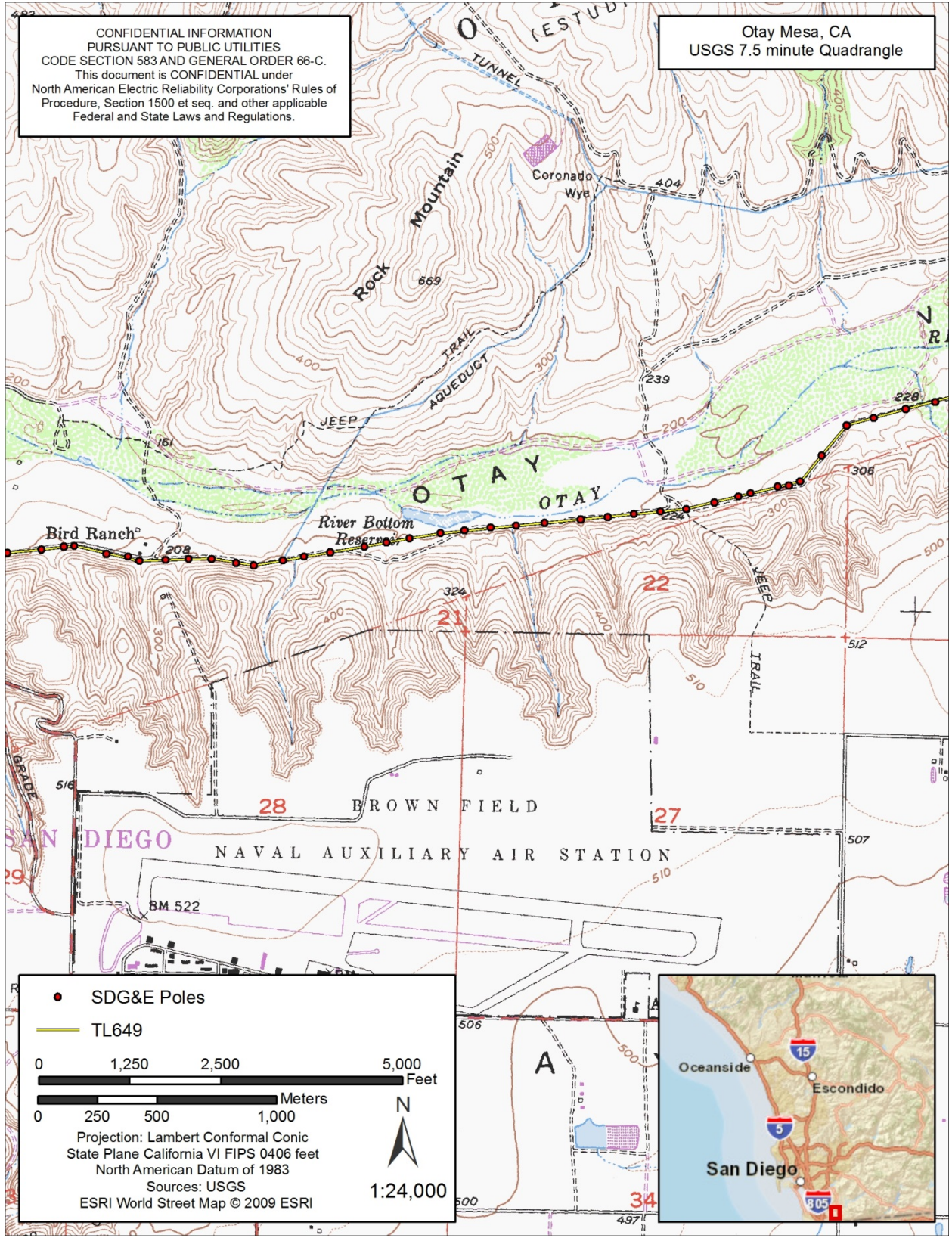
N  
1:24,000



Project APE

CONFIDENTIAL INFORMATION  
 PURSUANT TO PUBLIC UTILITIES  
 CODE SECTION 583 AND GENERAL ORDER 66-C.  
 This document is CONFIDENTIAL under  
 North American Electric Reliability Corporations' Rules of  
 Procedure, Section 1500 et seq. and other applicable  
 Federal and State Laws and Regulations.

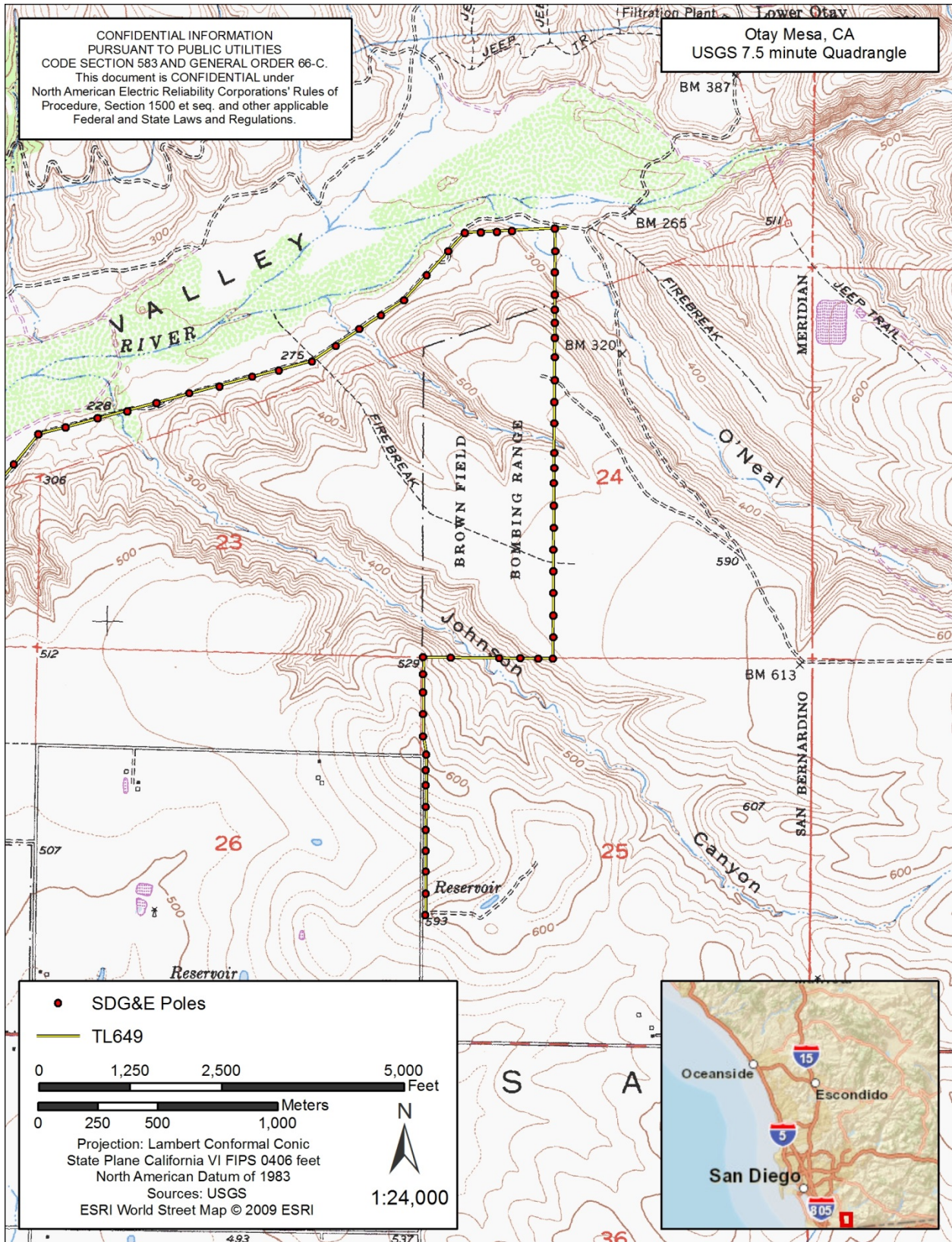
Otay Mesa, CA  
 USGS 7.5 minute Quadrangle



Project APE (continued)

CONFIDENTIAL INFORMATION  
 PURSUANT TO PUBLIC UTILITIES  
 CODE SECTION 583 AND GENERAL ORDER 66-C.  
 This document is CONFIDENTIAL under  
 North American Electric Reliability Corporations' Rules of  
 Procedure, Section 1500 et seq. and other applicable  
 Federal and State Laws and Regulations.

Otay Mesa, CA  
 USGS 7.5 minute Quadrangle



Project APE (continued)





June 26, 2015

Viejas Band of the Kumeyaay Indians  
Julie Hagen  
P.O. Box 908  
Alpine, CA 91903

Re: San Diego Gas & Electric, TL 649 Wood to Steel Project, Otay Mesa, San Diego County,  
California

Dear Ms. Hagen,

HDR is contacting interested parties for the above referenced project in San Diego County. San Diego Gas & Electric (SDG&) is planning to replace 7.3 miles of existing wood poles with steel poles in Otay Mesa, California. The project APE lies within the Township 18 South, Range 1 West of the USGS 7.5' *Imperial Beach* California topographic map and Township 18 South, Range 1 West of the USGS 7.5' *Otay Mesa*, California topographic map.

A records search and subsequent pedestrian surveys identified 39 cultural resources within the Area of Potential Effect (APE) for the project. The resources include 20 prehistoric sites (W-170, CA-SDI-8912, -9970, -9975, -9976, -9980, -9981, -10452, -10783, -10875, -11952, -12337, -12940/14196, -14178, -14185, 14186, -14194, -14195, -14199, and -21507), 5 historic sites (CA-SDI-11385, -11386, -19922, P-37-026549, and P-37-031491), and 14 isolated artifacts (P-37-014534, -014793, -031360, -031361, -031362, -031363, -031364, -031365, -031368, -034473, -034474, -034475, -034476, and -034477).

Please notify me if you have any information or concerns about cultural resources that may be within or adjacent to the project APE. I request that you respond in writing within 14 days with any such concerns. I can be reached by mail or fax according to the information listed below. Additionally I can be reached by email at [kristin.tennesen@hdrinc.com](mailto:kristin.tennesen@hdrinc.com).

Respectfully submitted,

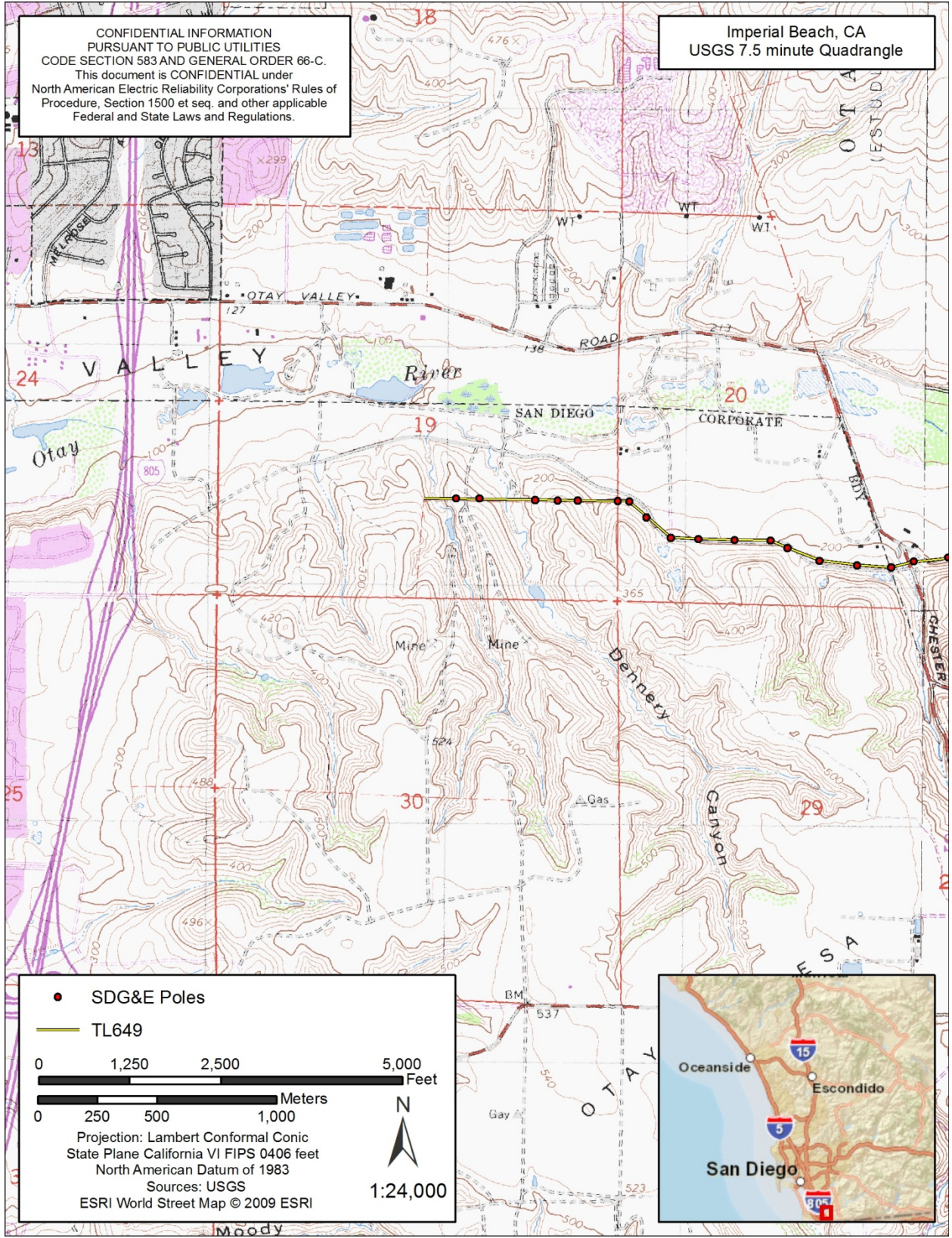
Kristin Tennesen  
Archaeology Project Director

Fax. 858-712-8333  
Phone. 858-712-8277



CONFIDENTIAL INFORMATION  
 PURSUANT TO PUBLIC UTILITIES  
 CODE SECTION 583 AND GENERAL ORDER 66-C.  
 This document is CONFIDENTIAL under  
 North American Electric Reliability Corporations' Rules of  
 Procedure, Section 1500 et seq. and other applicable  
 Federal and State Laws and Regulations.

Imperial Beach, CA  
 USGS 7.5 minute Quadrangle



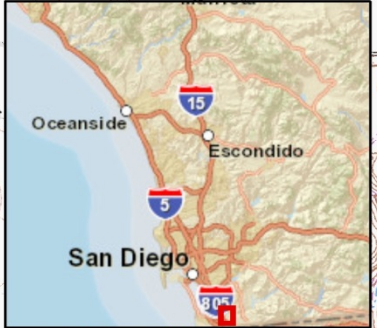
- SDG&E Poles
- TL649

0 1,250 2,500 5,000 Feet

0 250 500 1,000 Meters

Projection: Lambert Conformal Conic  
 State Plane California VI FIPS 0406 feet  
 North American Datum of 1983  
 Sources: USGS  
 ESRI World Street Map © 2009 ESRI

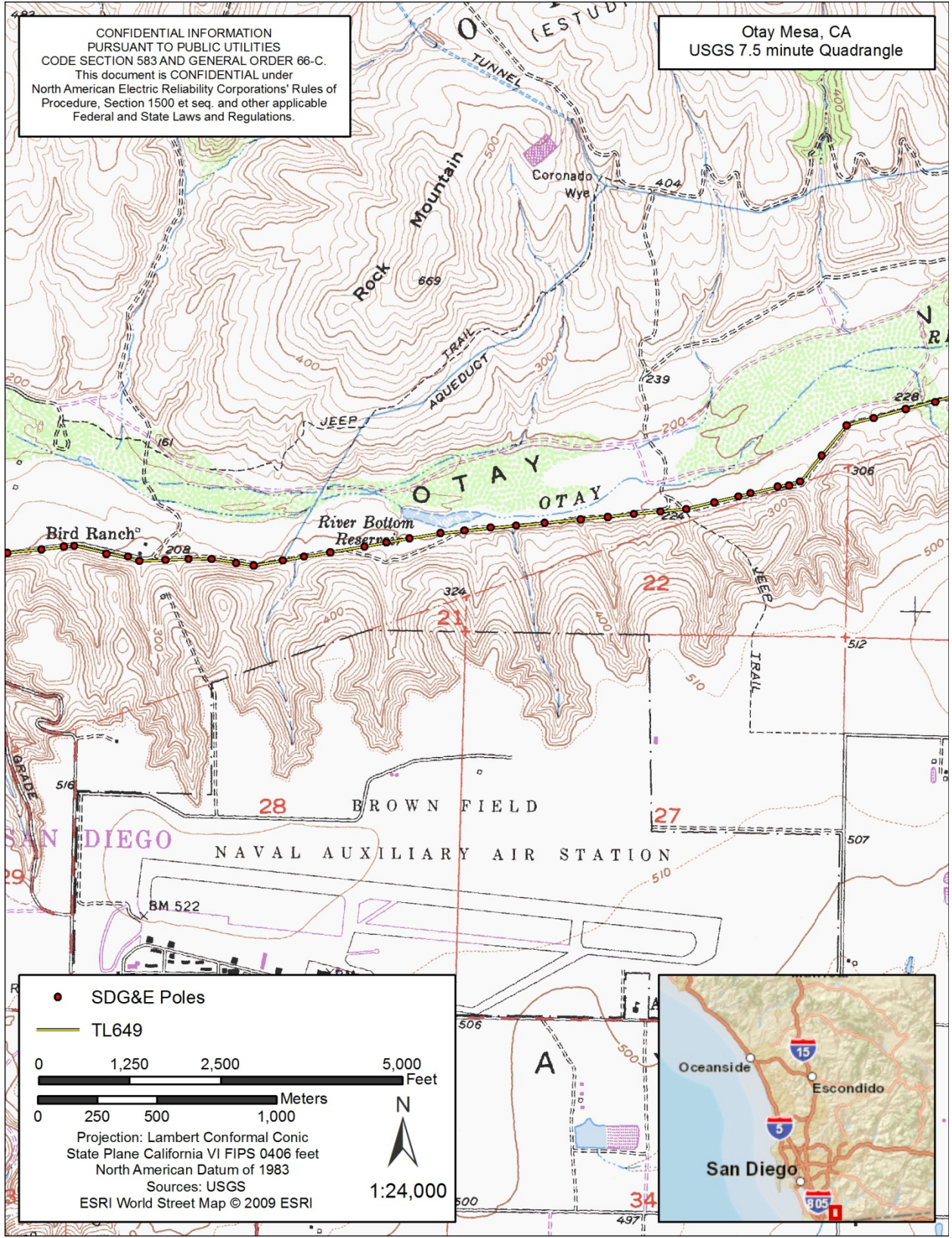
N  
1:24,000



Project APE

CONFIDENTIAL INFORMATION  
 PURSUANT TO PUBLIC UTILITIES  
 CODE SECTION 583 AND GENERAL ORDER 66-C.  
 This document is CONFIDENTIAL under  
 North American Electric Reliability Corporations' Rules of  
 Procedure, Section 1500 et seq. and other applicable  
 Federal and State Laws and Regulations.

Otay Mesa, CA  
 USGS 7.5 minute Quadrangle

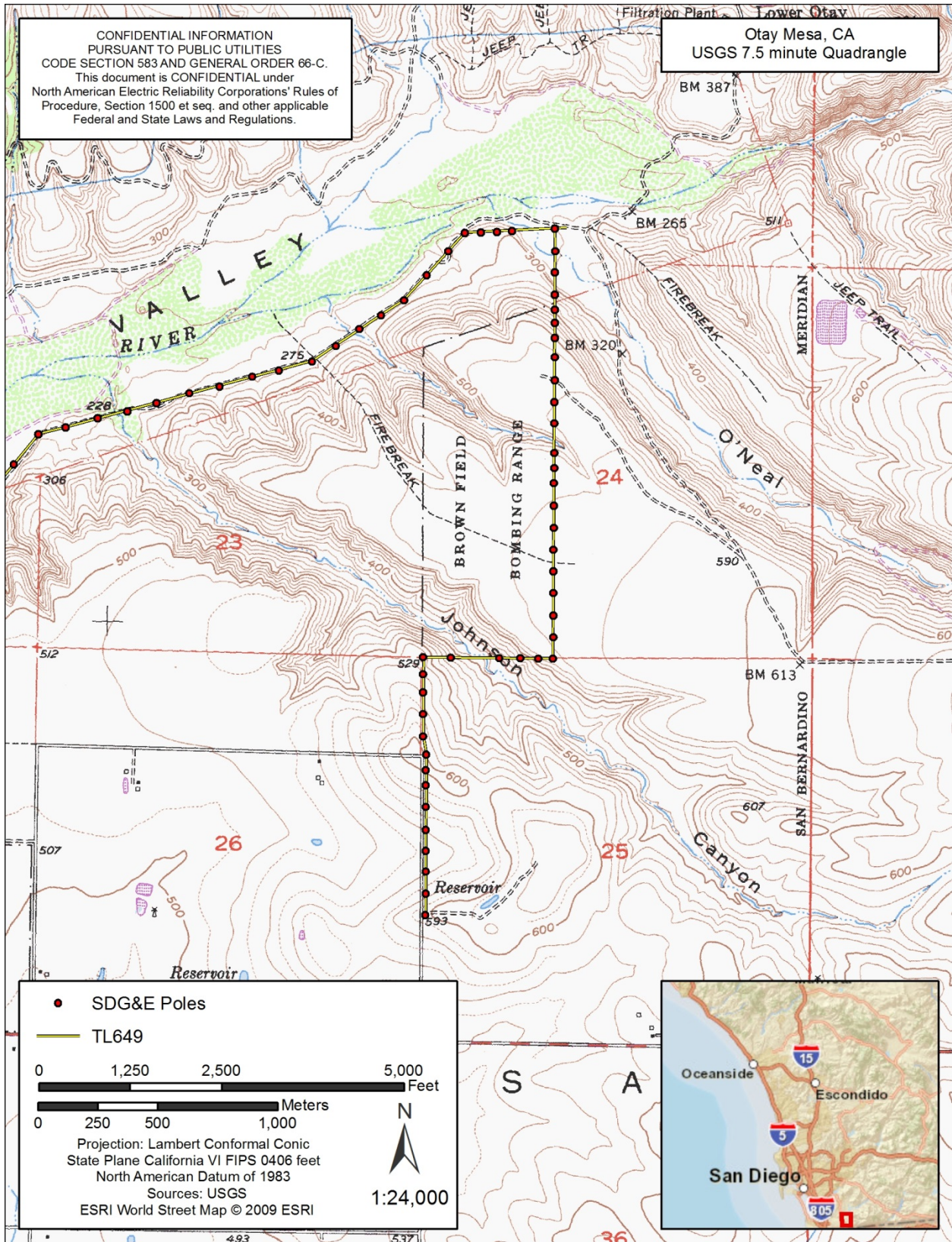


● SDG&E Poles  
 — TL649  
 0 1,250 2,500 5,000 Feet  
 0 250 500 1,000 Meters  
 Projection: Lambert Conformal Conic  
 State Plane California VI FIPS 0406 feet  
 North American Datum of 1983  
 Sources: USGS  
 ESRI World Street Map © 2009 ESRI  
 1:24,000

Project APE (continued)

CONFIDENTIAL INFORMATION  
 PURSUANT TO PUBLIC UTILITIES  
 CODE SECTION 583 AND GENERAL ORDER 66-C.  
 This document is CONFIDENTIAL under  
 North American Electric Reliability Corporations' Rules of  
 Procedure, Section 1500 et seq. and other applicable  
 Federal and State Laws and Regulations.

Otay Mesa, CA  
 USGS 7.5 minute Quadrangle



Project APE (continued)



June 26, 2015

Sycuan Band of the Kumeyaay Nation  
Lisa Haws  
1 Kwaaypaay Court  
El Cajon, CA 92019

Re: San Diego Gas & Electric, TL 649 Wood to Steel Project, Otay Mesa, San Diego County,  
California

Dear Ms. Haws,

HDR is contacting interested parties for the above referenced project in San Diego County. San Diego Gas & Electric (SDG&) is planning to replace 7.3 miles of existing wood poles with steel poles in Otay Mesa, California. The project APE lies within the Township 18 South, Range 1 West of the USGS 7.5' *Imperial Beach* California topographic map and Township 18 South, Range 1 West of the USGS 7.5' *Otay Mesa*, California topographic map.

A records search and subsequent pedestrian surveys identified 39 cultural resources within the Area of Potential Effect (APE) for the project. The resources include 20 prehistoric sites (W-170, CA-SDI-8912, -9970, -9975, -9976, -9980, -9981, -10452, -10783, -10875, -11952, -12337, -12940/14196, -14178, -14185, 14186, -14194, -14195, -14199, and -21507), 5 historic sites (CA-SDI-11385, -11386, -19922, P-37-026549, and P-37-031491), and 14 isolated artifacts (P-37-014534, -014793, -031360, -031361, -031362, -031363, -031364, -031365, -031368, -034473, -034474, -034475, -034476, and -034477).

Please notify me if you have any information or concerns about cultural resources that may be within or adjacent to the project APE. I request that you respond in writing within 14 days with any such concerns. I can be reached by mail or fax according to the information listed below. Additionally I can be reached by email at [kristin.tennesen@hdrinc.com](mailto:kristin.tennesen@hdrinc.com).

Respectfully submitted,

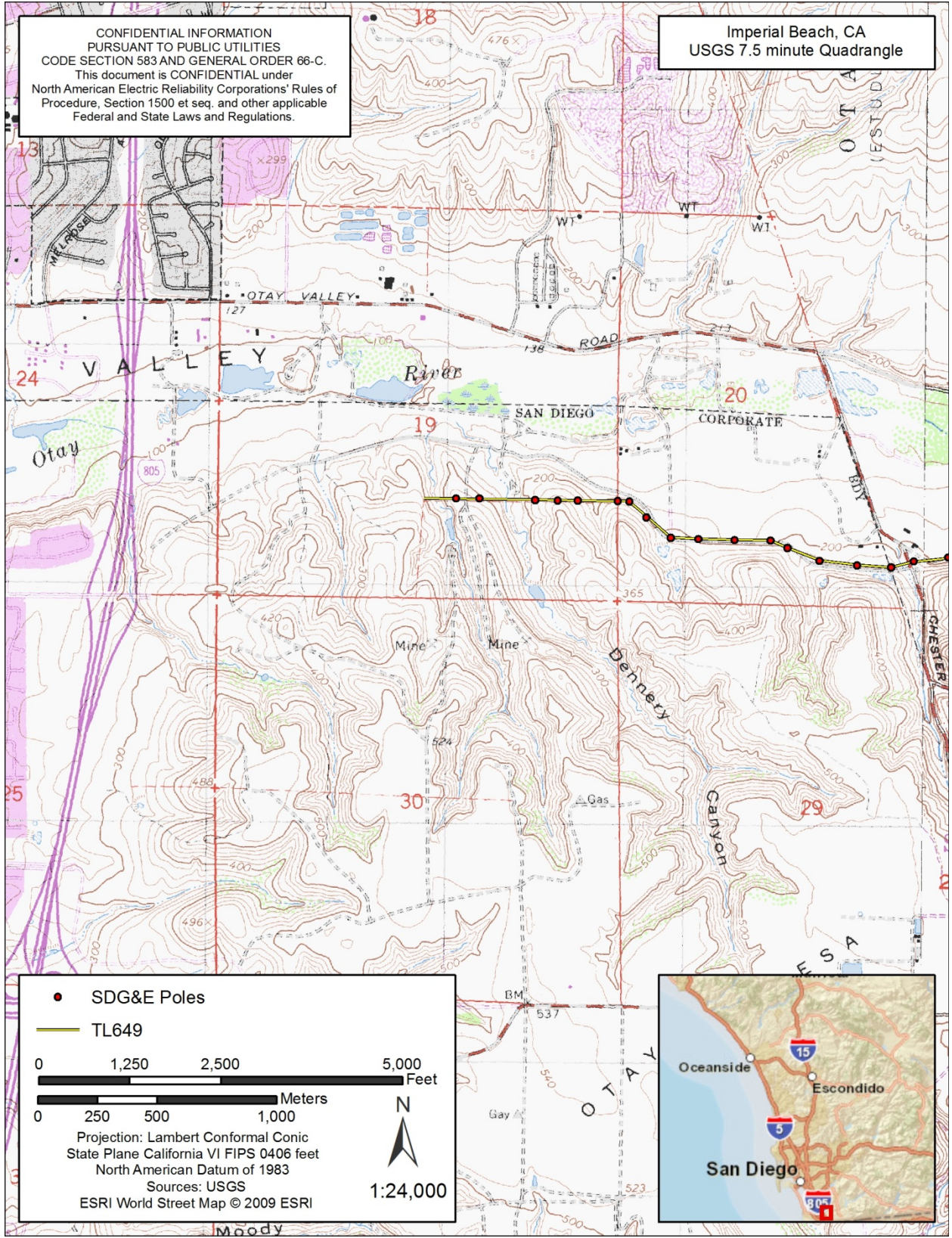
Kristin Tennesen  
Archaeology Project Director

Fax. 858-712-8333  
Phone. 858-712-8277



CONFIDENTIAL INFORMATION  
 PURSUANT TO PUBLIC UTILITIES  
 CODE SECTION 583 AND GENERAL ORDER 66-C.  
 This document is CONFIDENTIAL under  
 North American Electric Reliability Corporations' Rules of  
 Procedure, Section 1500 et seq. and other applicable  
 Federal and State Laws and Regulations.

Imperial Beach, CA  
 USGS 7.5 minute Quadrangle



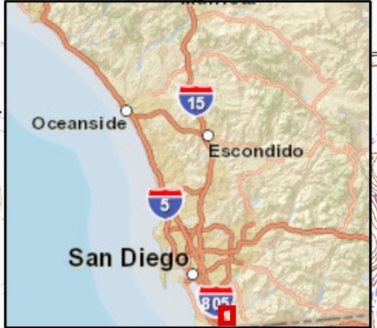
- SDG&E Poles
- TL649

0 1,250 2,500 5,000 Feet

0 250 500 1,000 Meters

Projection: Lambert Conformal Conic  
 State Plane California VI FIPS 0406 feet  
 North American Datum of 1983  
 Sources: USGS  
 ESRI World Street Map © 2009 ESRI

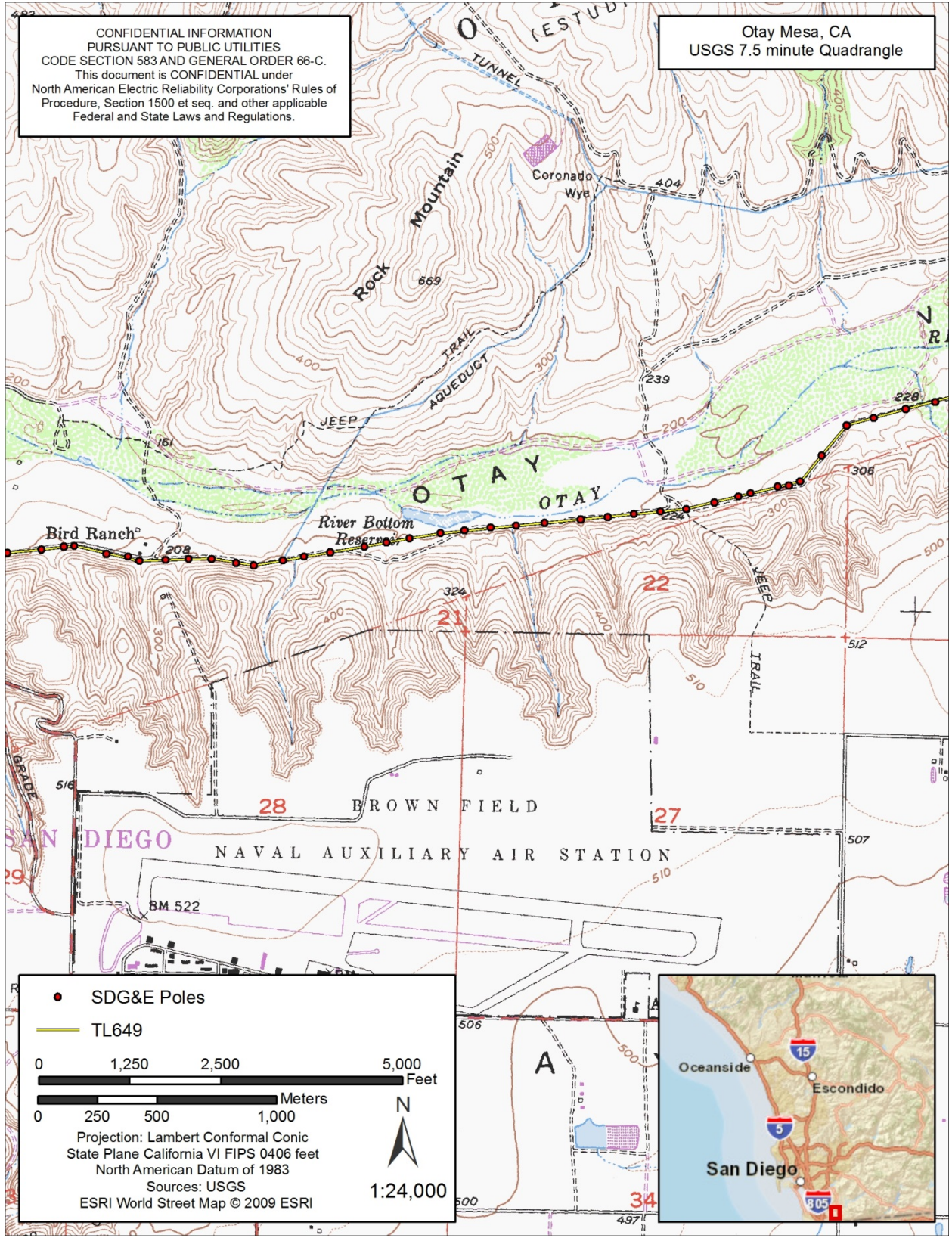
N  
1:24,000



Project APE

CONFIDENTIAL INFORMATION  
 PURSUANT TO PUBLIC UTILITIES  
 CODE SECTION 583 AND GENERAL ORDER 66-C.  
 This document is CONFIDENTIAL under  
 North American Electric Reliability Corporations' Rules of  
 Procedure, Section 1500 et seq. and other applicable  
 Federal and State Laws and Regulations.

Otay Mesa, CA  
 USGS 7.5 minute Quadrangle



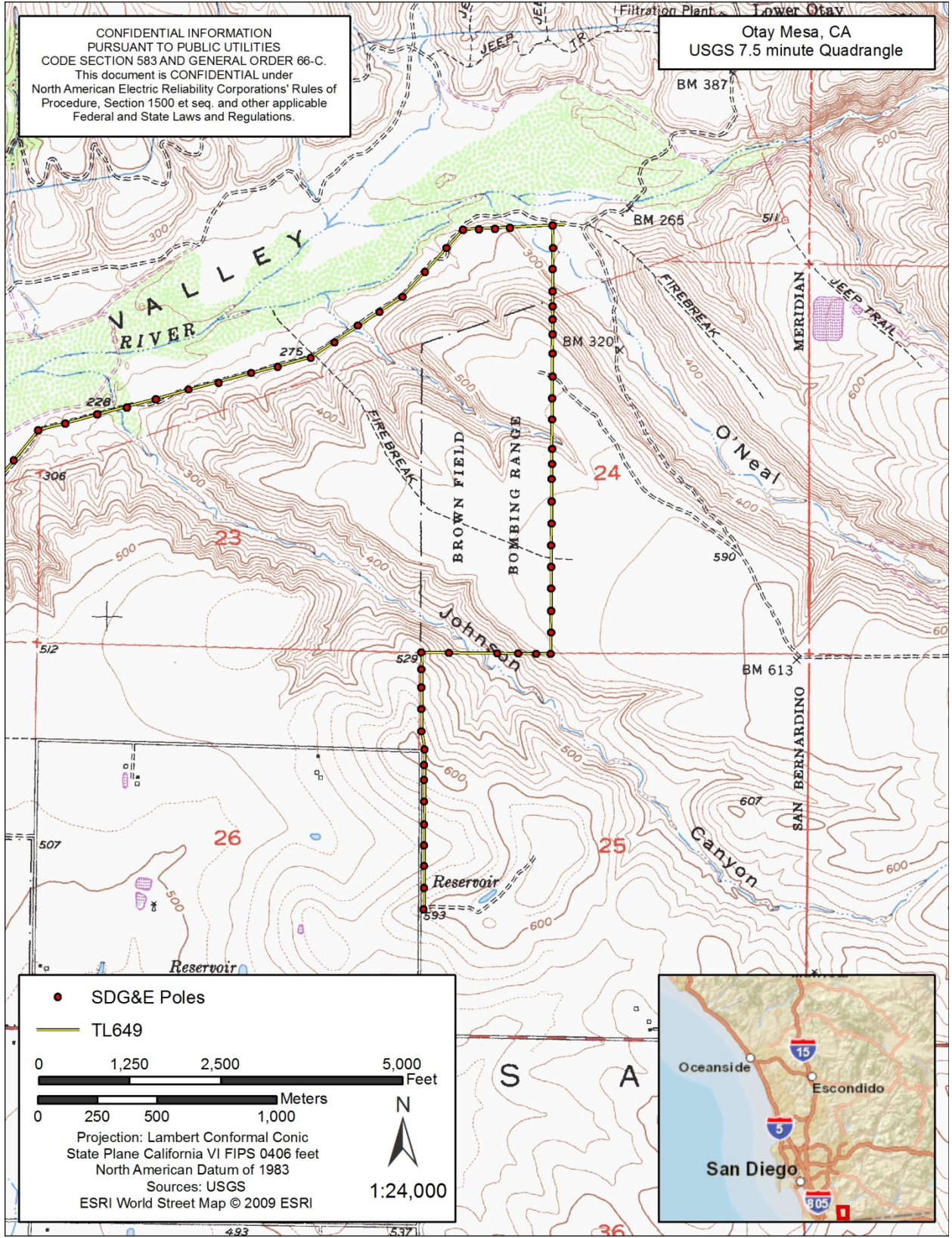
● SDG&E Poles  
 — TL649  
 0 1,250 2,500 5,000 Feet  
 0 250 500 1,000 Meters  
 Projection: Lambert Conformal Conic  
 State Plane California VI FIPS 0406 feet  
 North American Datum of 1983  
 Sources: USGS  
 ESRI World Street Map © 2009 ESRI  
 1:24,000



Project APE (continued)

CONFIDENTIAL INFORMATION  
 PURSUANT TO PUBLIC UTILITIES  
 CODE SECTION 583 AND GENERAL ORDER 66-C.  
 This document is CONFIDENTIAL under  
 North American Electric Reliability Corporations' Rules of  
 Procedure, Section 1500 et seq. and other applicable  
 Federal and State Laws and Regulations.

Otay Mesa, CA  
 USGS 7.5 minute Quadrangle



● SDG&E Poles  
 — TL649  
 0 1,250 2,500 5,000 Feet  
 0 250 500 1,000 Meters  
 Projection: Lambert Conformal Conic  
 State Plane California VI FIPS 0406 feet  
 North American Datum of 1983  
 Sources: USGS  
 ESRI World Street Map © 2009 ESRI  
 1:24,000



Project APE (continued)





June 26, 2015

Jamul Indian Village  
Raymond Hunter  
P.O. Box 612  
Jamul, CA 91935

Re: San Diego Gas & Electric, TL 649 Wood to Steel Project, Otay Mesa, San Diego County,  
California

Dear Mr. Hunter,

HDR is contacting interested parties for the above referenced project in San Diego County. San Diego Gas & Electric (SDG&) is planning to replace 7.3 miles of existing wood poles with steel poles in Otay Mesa, California. The project APE lies within the Township 18 South, Range 1 West of the USGS 7.5' *Imperial Beach* California topographic map and Township 18 South, Range 1 West of the USGS 7.5' *Otay Mesa*, California topographic map.

A records search and subsequent pedestrian surveys identified 39 cultural resources within the Area of Potential Effect (APE) for the project. The resources include 20 prehistoric sites (W-170, CA-SDI-8912, -9970, -9975, -9976, -9980, -9981, -10452, -10783, -10875, -11952, -12337, -12940/14196, -14178, -14185, 14186, -14194, -14195, -14199, and -21507), 5 historic sites (CA-SDI-11385, -11386, -19922, P-37-026549, and P-37-031491), and 14 isolated artifacts (P-37-014534, -014793, -031360, -031361, -031362, -031363, -031364, -031365, -031368, -034473, -034474, -034475, -034476, and -034477).

Please notify me if you have any information or concerns about cultural resources that may be within or adjacent to the project APE. I request that you respond in writing within 14 days with any such concerns. I can be reached by mail or fax according to the information listed below. Additionally I can be reached by email at [kristin.tennesen@hdrinc.com](mailto:kristin.tennesen@hdrinc.com).

Respectfully submitted,

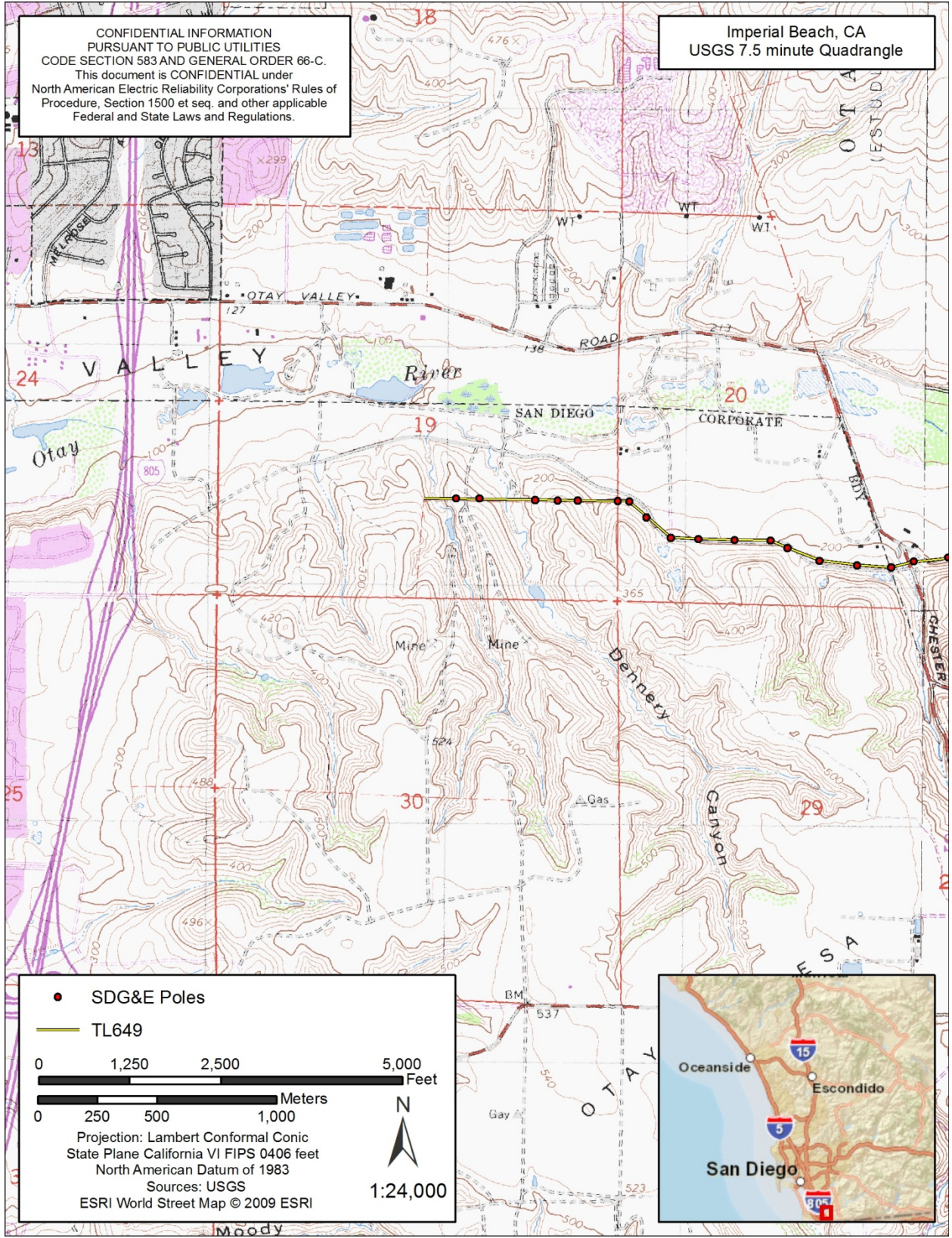
Kristin Tennesen  
Archaeology Project Director

Fax. 858-712-8333  
Phone. 858-712-8277



CONFIDENTIAL INFORMATION  
 PURSUANT TO PUBLIC UTILITIES  
 CODE SECTION 583 AND GENERAL ORDER 66-C.  
 This document is CONFIDENTIAL under  
 North American Electric Reliability Corporations' Rules of  
 Procedure, Section 1500 et seq. and other applicable  
 Federal and State Laws and Regulations.

Imperial Beach, CA  
 USGS 7.5 minute Quadrangle



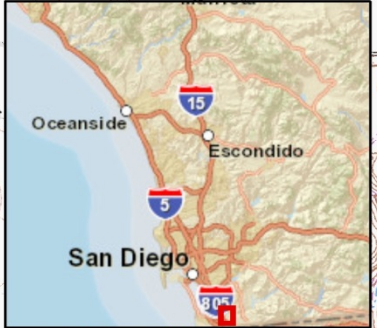
- SDG&E Poles
- TL649

0 1,250 2,500 5,000 Feet

0 250 500 1,000 Meters

Projection: Lambert Conformal Conic  
 State Plane California VI FIPS 0406 feet  
 North American Datum of 1983  
 Sources: USGS  
 ESRI World Street Map © 2009 ESRI

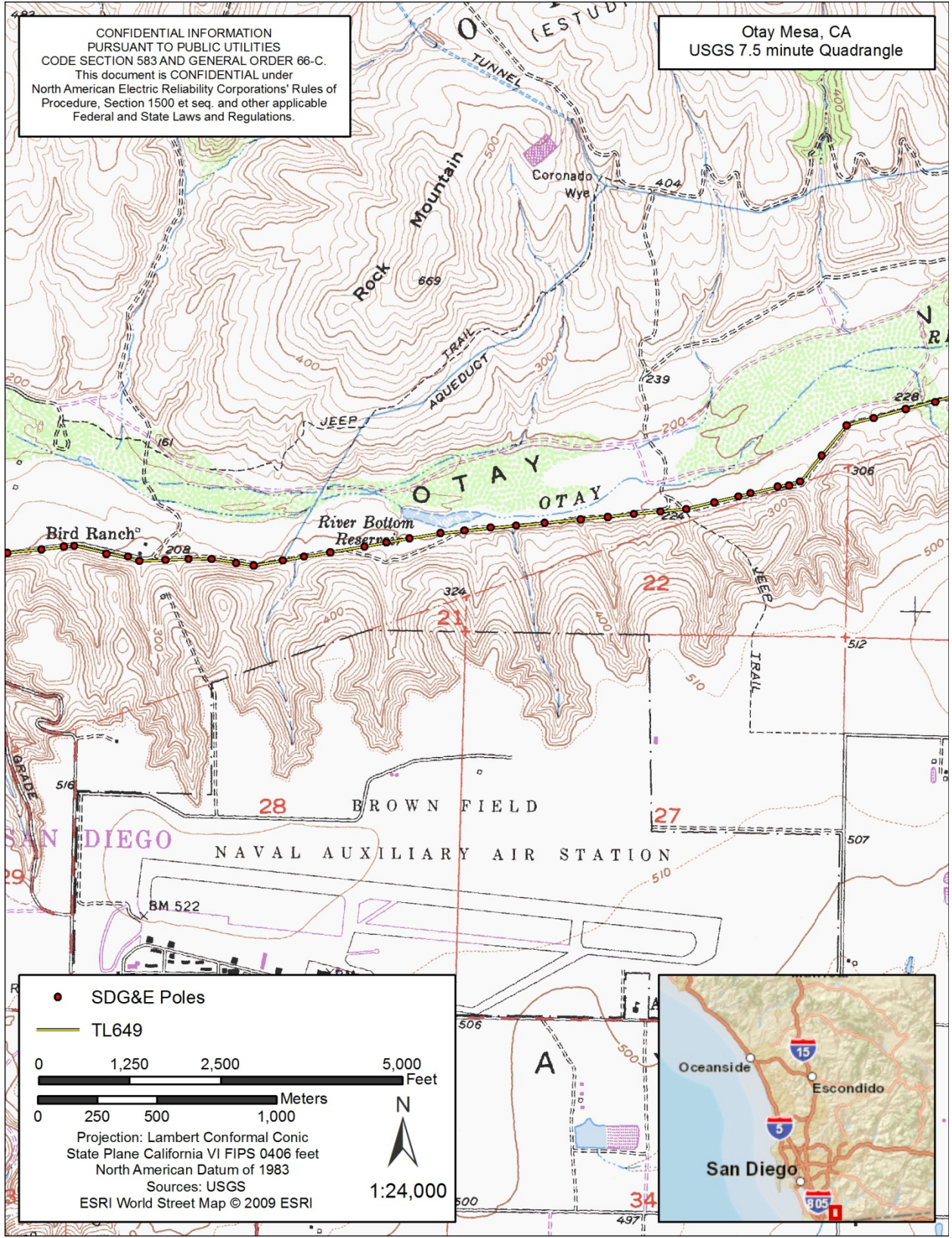
N  
1:24,000



Project APE

CONFIDENTIAL INFORMATION  
 PURSUANT TO PUBLIC UTILITIES  
 CODE SECTION 583 AND GENERAL ORDER 66-C.  
 This document is CONFIDENTIAL under  
 North American Electric Reliability Corporations' Rules of  
 Procedure, Section 1500 et seq. and other applicable  
 Federal and State Laws and Regulations.

Otay Mesa, CA  
 USGS 7.5 minute Quadrangle



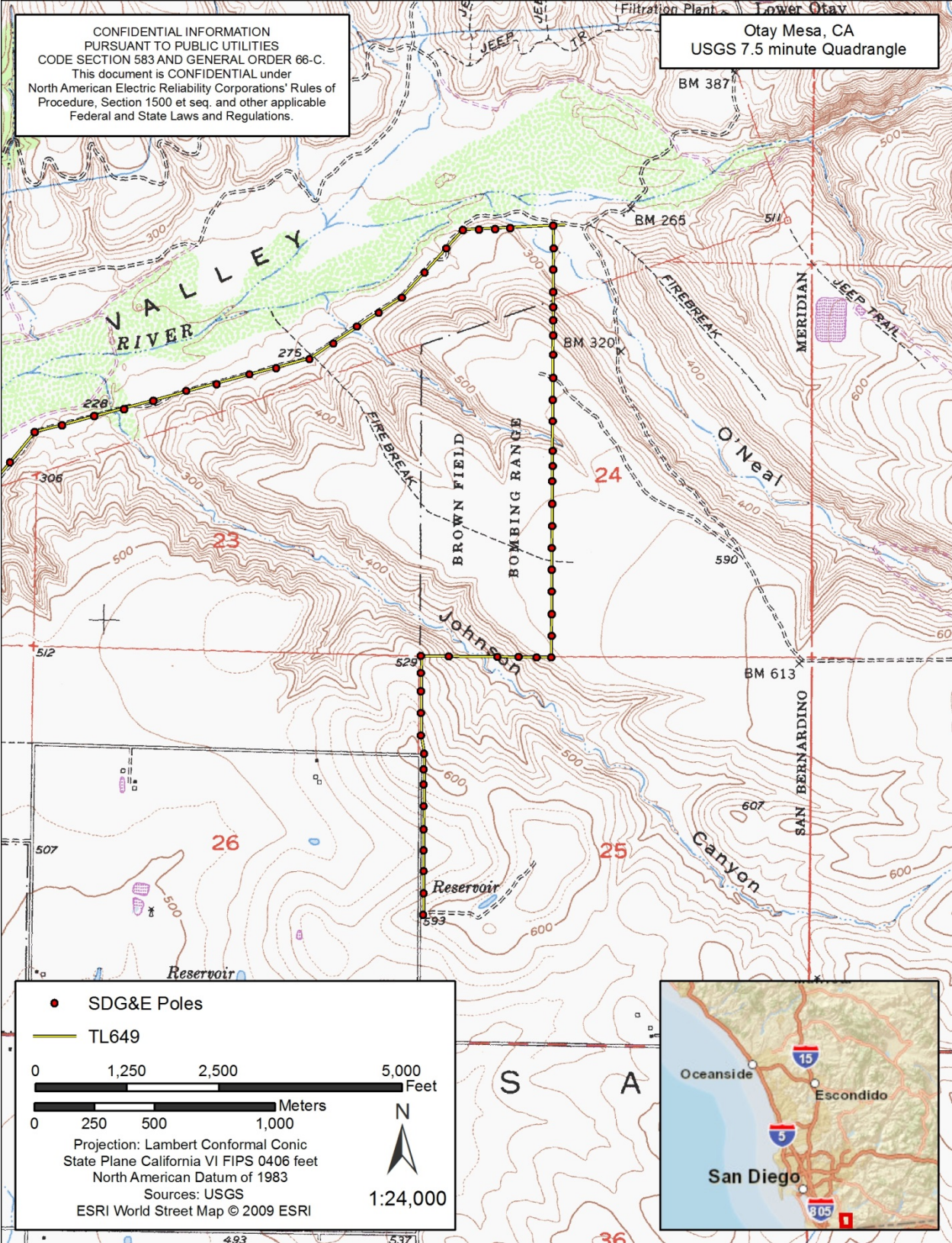
● SDG&E Poles  
 — TL649  
 0 1,250 2,500 5,000 Feet  
 0 250 500 1,000 Meters  
 Projection: Lambert Conformal Conic  
 State Plane California VI FIPS 0406 feet  
 North American Datum of 1983  
 Sources: USGS  
 ESRI World Street Map © 2009 ESRI  
 1:24,000



Project APE (continued)

CONFIDENTIAL INFORMATION  
 PURSUANT TO PUBLIC UTILITIES  
 CODE SECTION 583 AND GENERAL ORDER 66-C.  
 This document is CONFIDENTIAL under  
 North American Electric Reliability Corporations' Rules of  
 Procedure, Section 1500 et seq. and other applicable  
 Federal and State Laws and Regulations.

Otay Mesa, CA  
 USGS 7.5 minute Quadrangle



Project APE (continued)



June 26, 2015

Barona Group of the Capitan Grande  
Clifford LaChappa  
1095 Barona Rd.  
Lakeside, CA 92040

Re: San Diego Gas & Electric, TL 649 Wood to Steel Project, Otay Mesa, San Diego County,  
California

Dear Mr. LaChappa,

HDR is contacting interested parties for the above referenced project in San Diego County. San Diego Gas & Electric (SDG&) is planning to replace 7.3 miles of existing wood poles with steel poles in Otay Mesa, California. The project APE lies within the Township 18 South, Range 1 West of the USGS 7.5' *Imperial Beach* California topographic map and Township 18 South, Range 1 West of the USGS 7.5' *Otay Mesa*, California topographic map.

A records search and subsequent pedestrian surveys identified 39 cultural resources within the Area of Potential Effect (APE) for the project. The resources include 20 prehistoric sites (W-170, CA-SDI-8912, -9970, -9975, -9976, -9980, -9981, -10452, -10783, -10875, -11952, -12337, -12940/14196, -14178, -14185, 14186, -14194, -14195, -14199, and -21507), 5 historic sites (CA-SDI-11385, -11386, -19922, P-37-026549, and P-37-031491), and 14 isolated artifacts (P-37-014534, -014793, -031360, -031361, -031362, -031363, -031364, -031365, -031368, -034473, -034474, -034475, -034476, and -034477).

Please notify me if you have any information or concerns about cultural resources that may be within or adjacent to the project APE. I request that you respond in writing within 14 days with any such concerns. I can be reached by mail or fax according to the information listed below. Additionally I can be reached by email at [kristin.tennesen@hdrinc.com](mailto:kristin.tennesen@hdrinc.com).

Respectfully submitted,

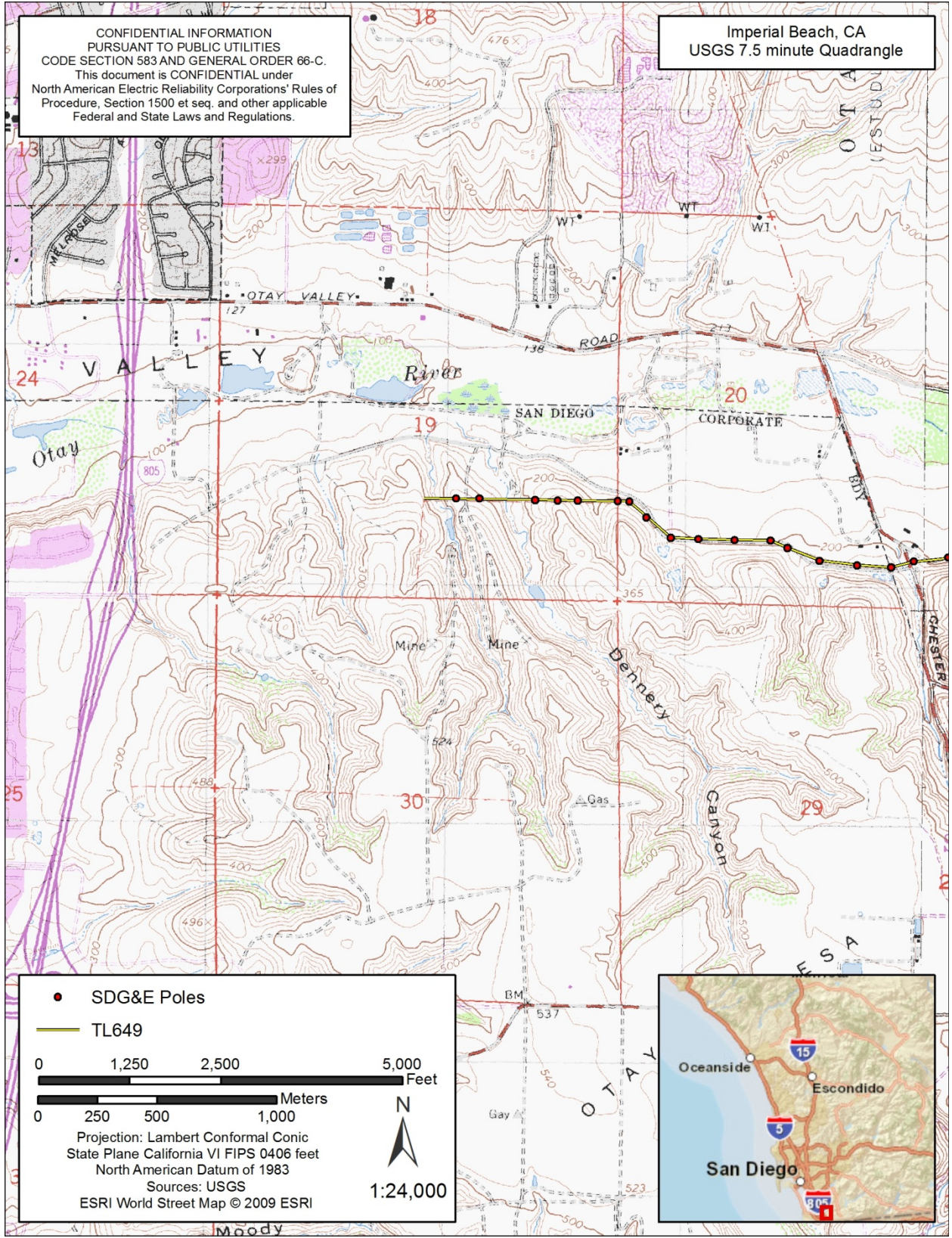
Kristin Tennesen  
Archaeology Project Director

Fax. 858-712-8333  
Phone. 858-712-8277



CONFIDENTIAL INFORMATION  
 PURSUANT TO PUBLIC UTILITIES  
 CODE SECTION 583 AND GENERAL ORDER 66-C.  
 This document is CONFIDENTIAL under  
 North American Electric Reliability Corporations' Rules of  
 Procedure, Section 1500 et seq. and other applicable  
 Federal and State Laws and Regulations.

Imperial Beach, CA  
 USGS 7.5 minute Quadrangle



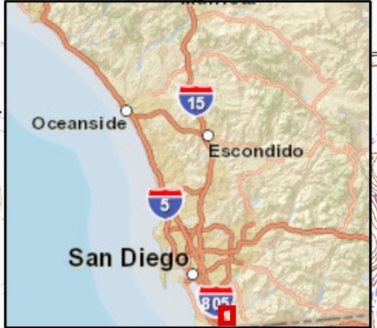
- SDG&E Poles
- TL649

0 1,250 2,500 5,000 Feet

0 250 500 1,000 Meters

Projection: Lambert Conformal Conic  
 State Plane California VI FIPS 0406 feet  
 North American Datum of 1983  
 Sources: USGS  
 ESRI World Street Map © 2009 ESRI

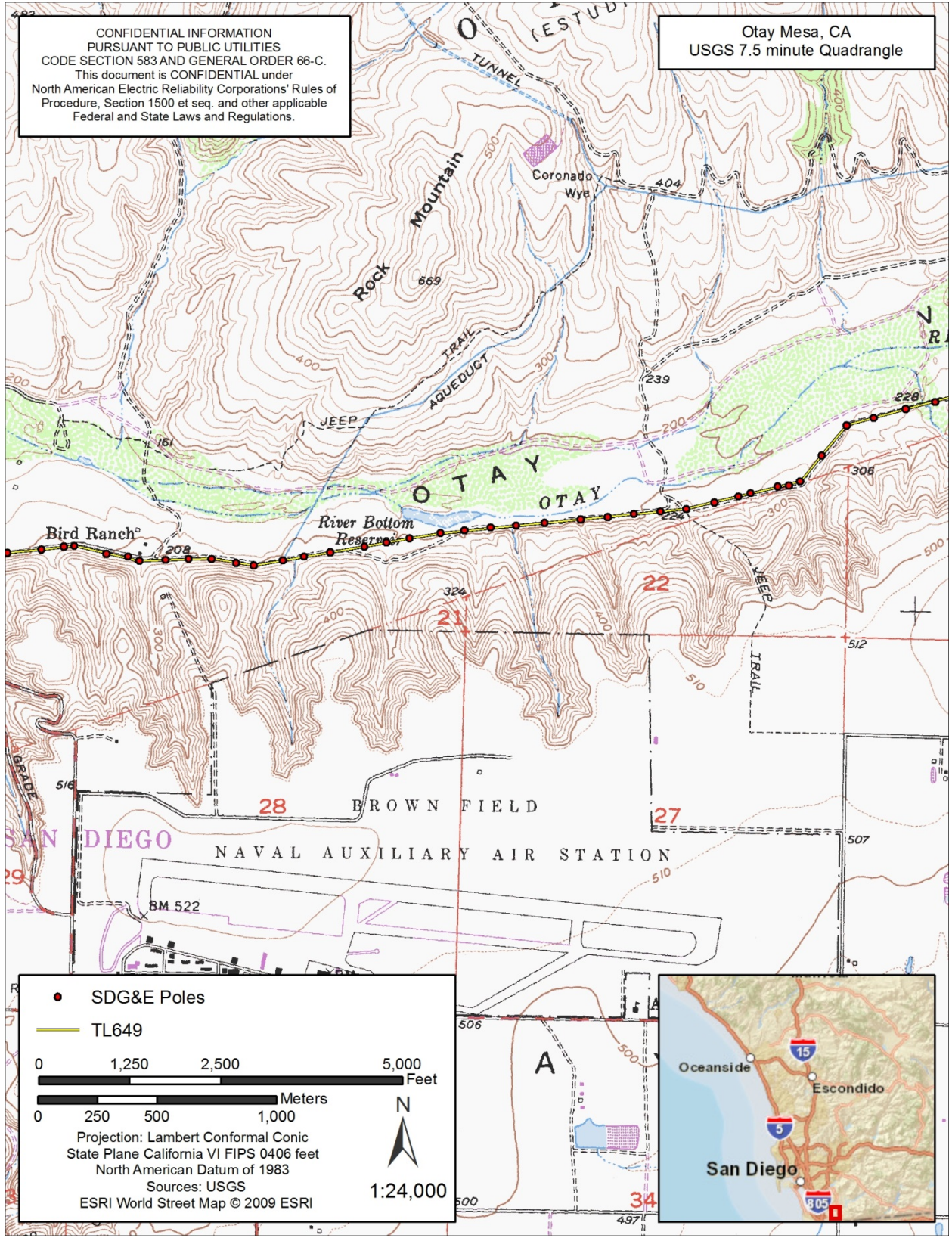
N  
1:24,000



Project APE

CONFIDENTIAL INFORMATION  
 PURSUANT TO PUBLIC UTILITIES  
 CODE SECTION 583 AND GENERAL ORDER 66-C.  
 This document is CONFIDENTIAL under  
 North American Electric Reliability Corporations' Rules of  
 Procedure, Section 1500 et seq. and other applicable  
 Federal and State Laws and Regulations.

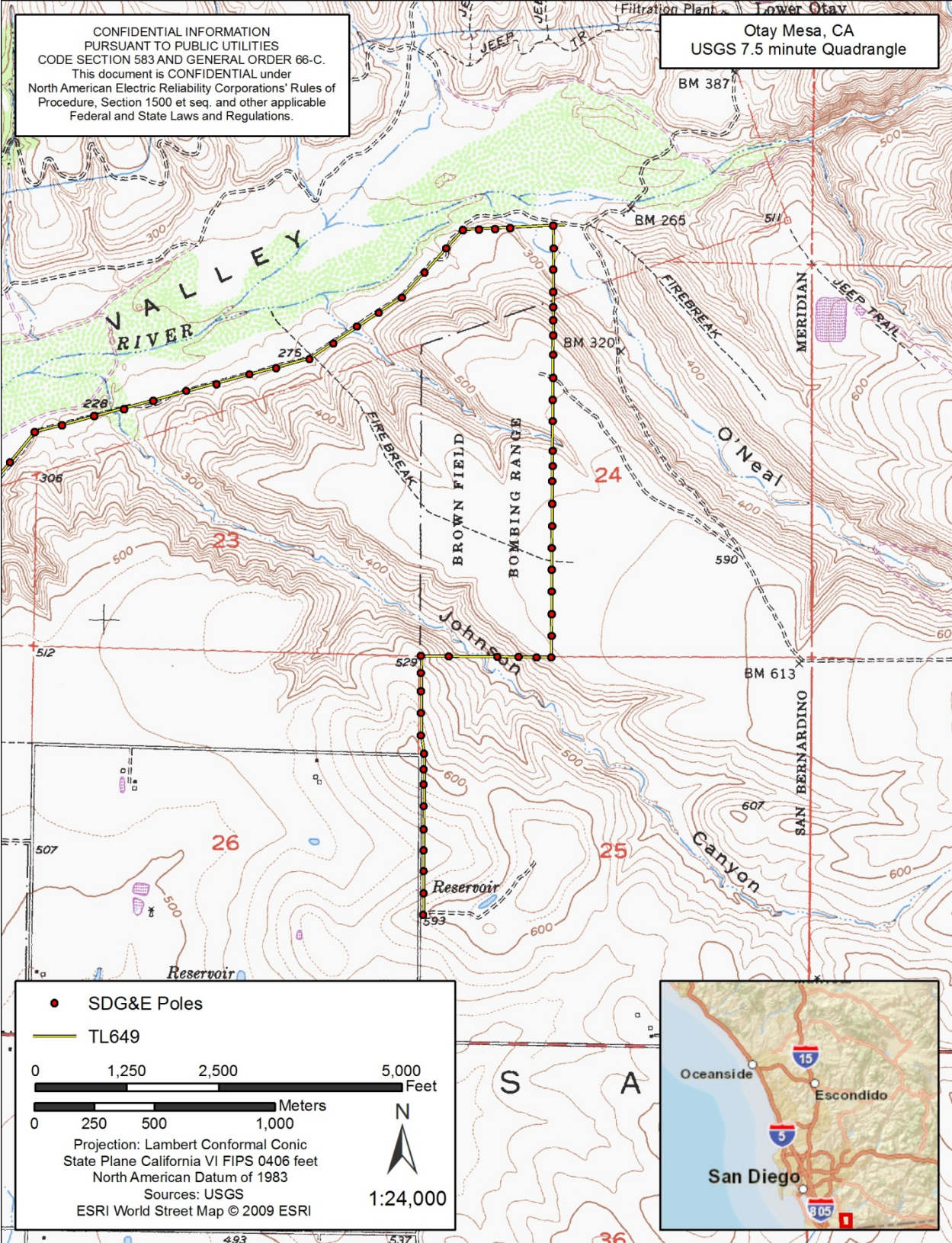
Otay Mesa, CA  
 USGS 7.5 minute Quadrangle



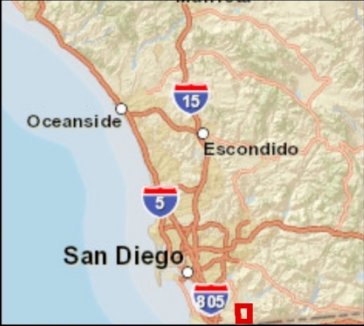
Project APE (continued)

CONFIDENTIAL INFORMATION  
 PURSUANT TO PUBLIC UTILITIES  
 CODE SECTION 583 AND GENERAL ORDER 66-C.  
 This document is CONFIDENTIAL under  
 North American Electric Reliability Corporations' Rules of  
 Procedure, Section 1500 et seq. and other applicable  
 Federal and State Laws and Regulations.

Otay Mesa, CA  
 USGS 7.5 minute Quadrangle



● SDG&E Poles  
 — TL649  
 0 1,250 2,500 5,000 Feet  
 0 250 500 1,000 Meters  
 Projection: Lambert Conformal Conic  
 State Plane California VI FIPS 0406 feet  
 North American Datum of 1983  
 Sources: USGS  
 ESRI World Street Map © 2009 ESRI  
 1:24,000



Project APE (continued)





June 26, 2015

Sycuan Band of the Kumeyaay Nation  
Cody J. Martinez  
1 Kwaaypaay Court  
El Cajon, CA 92019

Re: San Diego Gas & Electric, TL 649 Wood to Steel Project, Otay Mesa, San Diego County,  
California

Dear Mr. Martinez,

HDR is contacting interested parties for the above referenced project in San Diego County. San Diego Gas & Electric (SDG&) is planning to replace 7.3 miles of existing wood poles with steel poles in Otay Mesa, California. The project APE lies within the Township 18 South, Range 1 West of the USGS 7.5' *Imperial Beach* California topographic map and Township 18 South, Range 1 West of the USGS 7.5' *Otay Mesa*, California topographic map.

A records search and subsequent pedestrian surveys identified 39 cultural resources within the Area of Potential Effect (APE) for the project. The resources include 20 prehistoric sites (W-170, CA-SDI-8912, -9970, -9975, -9976, -9980, -9981, -10452, -10783, -10875, -11952, -12337, -12940/14196, -14178, -14185, 14186, -14194, -14195, -14199, and -21507), 5 historic sites (CA-SDI-11385, -11386, -19922, P-37-026549, and P-37-031491), and 14 isolated artifacts (P-37-014534, -014793, -031360, -031361, -031362, -031363, -031364, -031365, -031368, -034473, -034474, -034475, -034476, and -034477).

Please notify me if you have any information or concerns about cultural resources that may be within or adjacent to the project APE. I request that you respond in writing within 14 days with any such concerns. I can be reached by mail or fax according to the information listed below. Additionally I can be reached by email at [kristin.tennesen@hdrinc.com](mailto:kristin.tennesen@hdrinc.com).

Respectfully submitted,

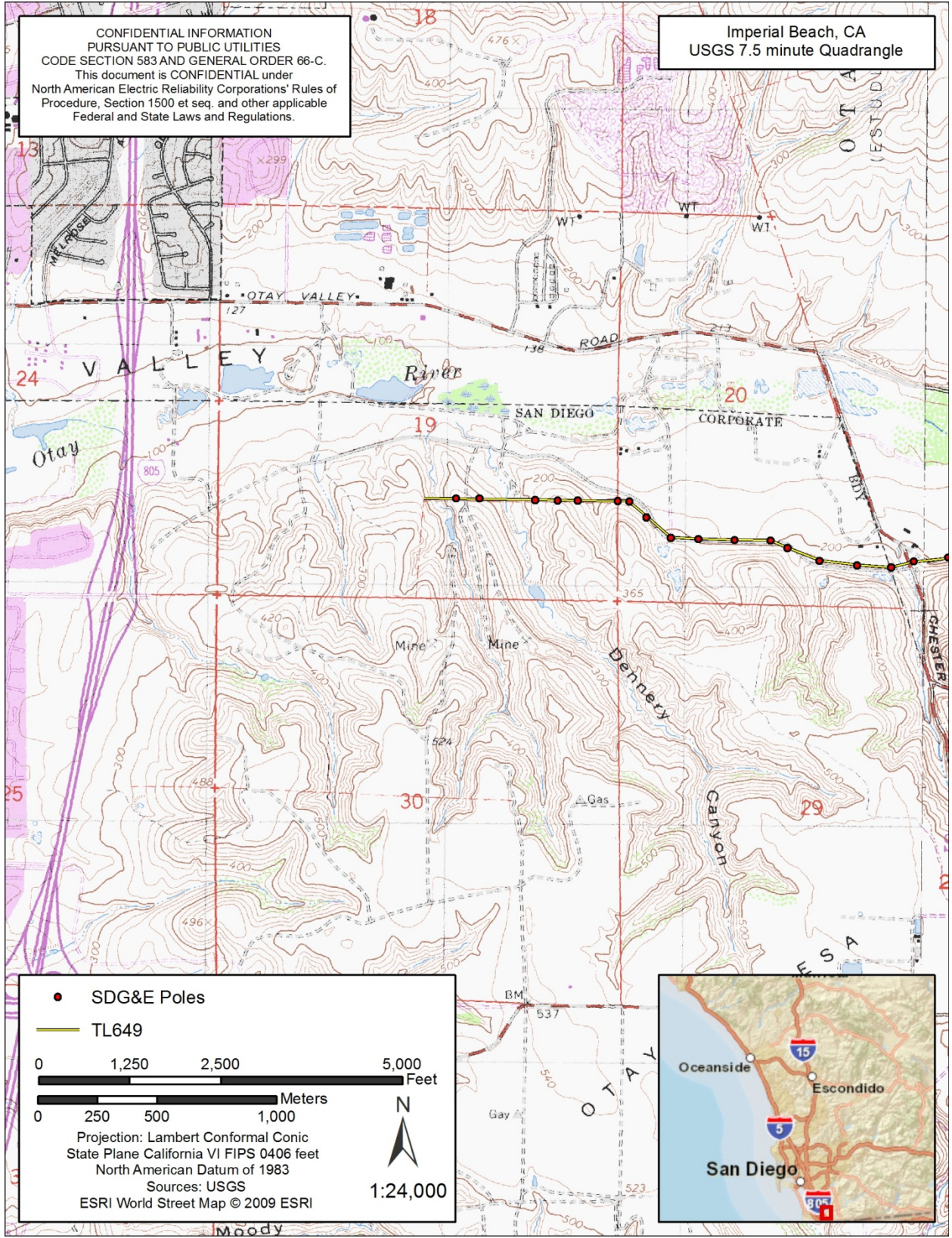
Kristin Tennesen  
Archaeology Project Director

Fax. 858-712-8333  
Phone. 858-712-8277



CONFIDENTIAL INFORMATION  
 PURSUANT TO PUBLIC UTILITIES  
 CODE SECTION 583 AND GENERAL ORDER 66-C.  
 This document is CONFIDENTIAL under  
 North American Electric Reliability Corporations' Rules of  
 Procedure, Section 1500 et seq. and other applicable  
 Federal and State Laws and Regulations.

Imperial Beach, CA  
 USGS 7.5 minute Quadrangle



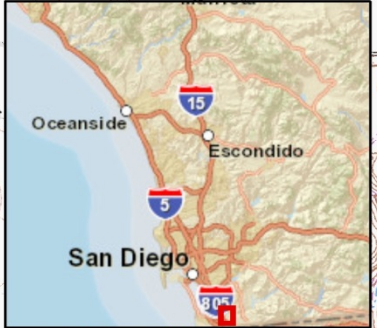
- SDG&E Poles
- TL649

0 1,250 2,500 5,000 Feet

0 250 500 1,000 Meters

Projection: Lambert Conformal Conic  
 State Plane California VI FIPS 0406 feet  
 North American Datum of 1983  
 Sources: USGS  
 ESRI World Street Map © 2009 ESRI

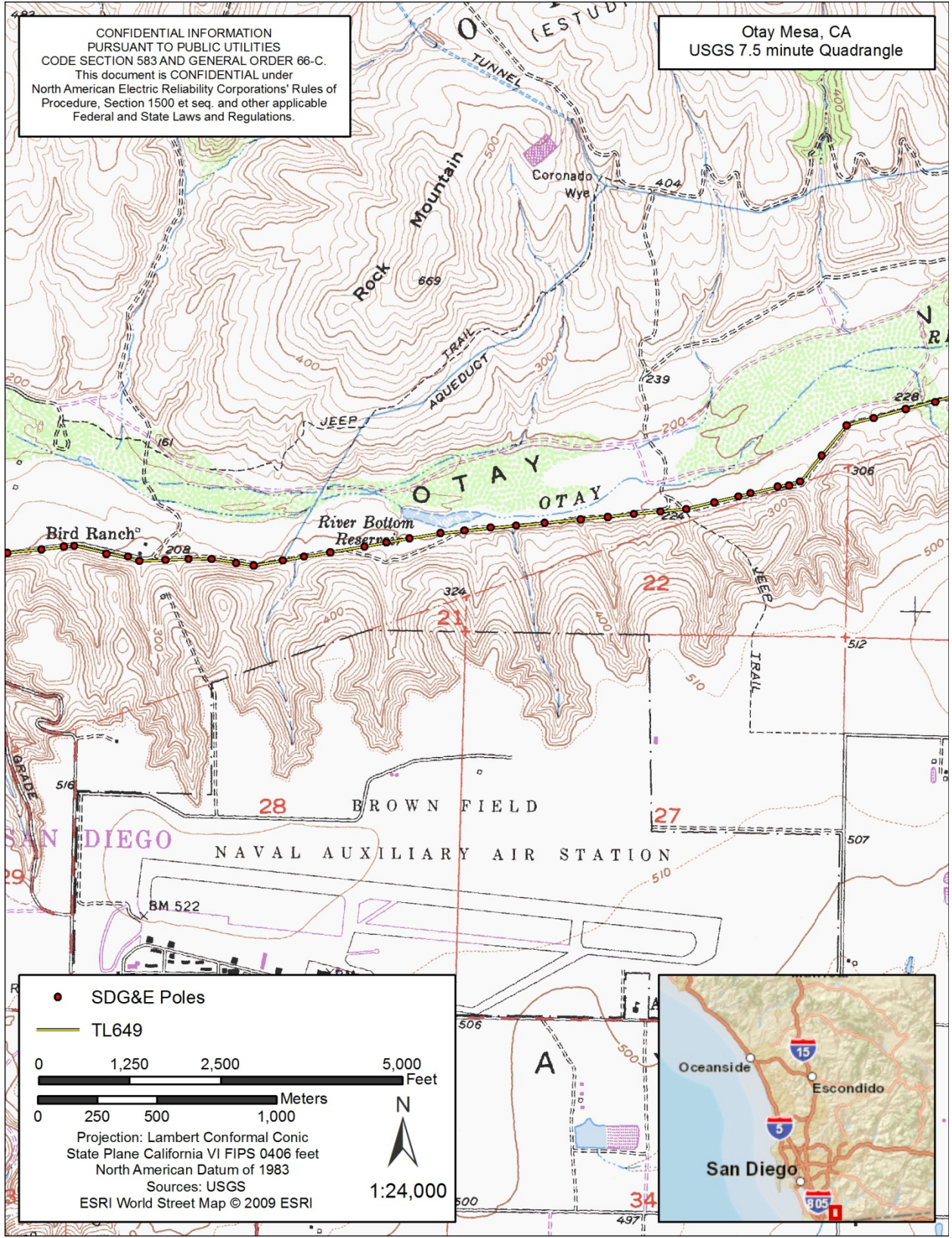
N  
1:24,000



Project APE

CONFIDENTIAL INFORMATION  
PURSUANT TO PUBLIC UTILITIES  
CODE SECTION 583 AND GENERAL ORDER 66-C.  
This document is CONFIDENTIAL under  
North American Electric Reliability Corporations' Rules of  
Procedure, Section 1500 et seq. and other applicable  
Federal and State Laws and Regulations.

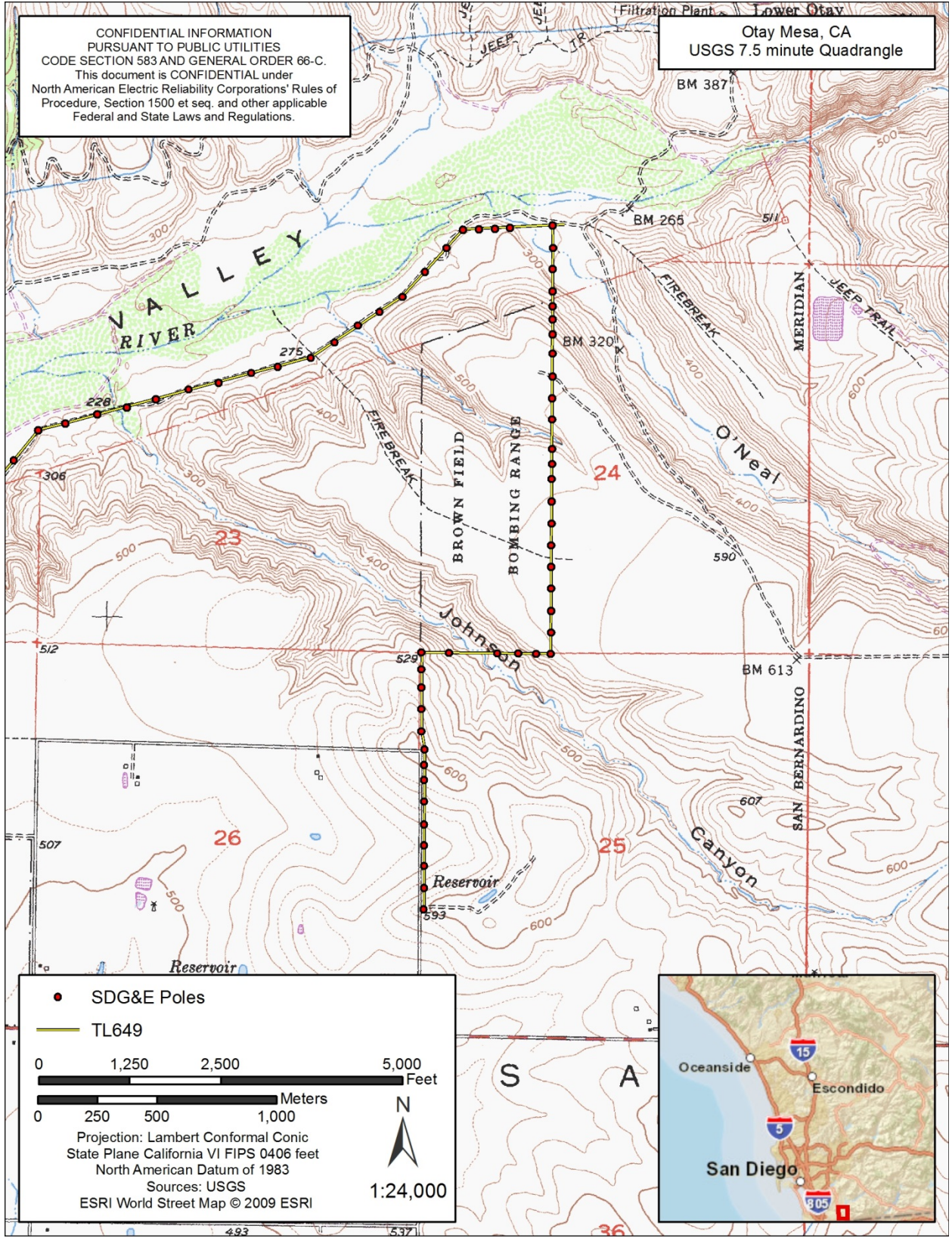
Otay Mesa, CA  
USGS 7.5 minute Quadrangle



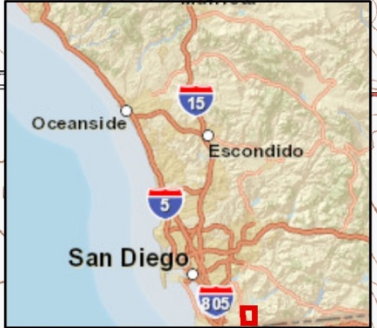
Project APE (continued)

CONFIDENTIAL INFORMATION  
 PURSUANT TO PUBLIC UTILITIES  
 CODE SECTION 583 AND GENERAL ORDER 66-C.  
 This document is CONFIDENTIAL under  
 North American Electric Reliability Corporations' Rules of  
 Procedure, Section 1500 et seq. and other applicable  
 Federal and State Laws and Regulations.

Otay Mesa, CA  
 USGS 7.5 minute Quadrangle



● SDG&E Poles  
 — TL649  
 0 1,250 2,500 5,000 Feet  
 0 250 500 1,000 Meters  
 Projection: Lambert Conformal Conic  
 State Plane California VI FIPS 0406 feet  
 North American Datum of 1983  
 Sources: USGS  
 ESRI World Street Map © 2009 ESRI  
 1:24,000



Project APE (continued)



June 26, 2015

Ewiiapaayp Tribal Office  
Will Micklin  
4054 Willows Rd.  
Alpine, CA 91901

Re: San Diego Gas & Electric, TL 649 Wood to Steel Project, Otay Mesa, San Diego County,  
California

Dear Mr. Micklin,

HDR is contacting interested parties for the above referenced project in San Diego County. San Diego Gas & Electric (SDG&) is planning to replace 7.3 miles of existing wood poles with steel poles in Otay Mesa, California. The project APE lies within the Township 18 South, Range 1 West of the USGS 7.5' *Imperial Beach* California topographic map and Township 18 South, Range 1 West of the USGS 7.5' *Otay Mesa*, California topographic map.

A records search and subsequent pedestrian surveys identified 39 cultural resources within the Area of Potential Effect (APE) for the project. The resources include 20 prehistoric sites (W-170, CA-SDI-8912, -9970, -9975, -9976, -9980, -9981, -10452, -10783, -10875, -11952, -12337, -12940/14196, -14178, -14185, 14186, -14194, -14195, -14199, and -21507), 5 historic sites (CA-SDI-11385, -11386, -19922, P-37-026549, and P-37-031491), and 14 isolated artifacts (P-37-014534, -014793, -031360, -031361, -031362, -031363, -031364, -031365, -031368, -034473, -034474, -034475, -034476, and -034477).

Please notify me if you have any information or concerns about cultural resources that may be within or adjacent to the project APE. I request that you respond in writing within 14 days with any such concerns. I can be reached by mail or fax according to the information listed below. Additionally I can be reached by email at [kristin.tennesen@hdrinc.com](mailto:kristin.tennesen@hdrinc.com).

Respectfully submitted,

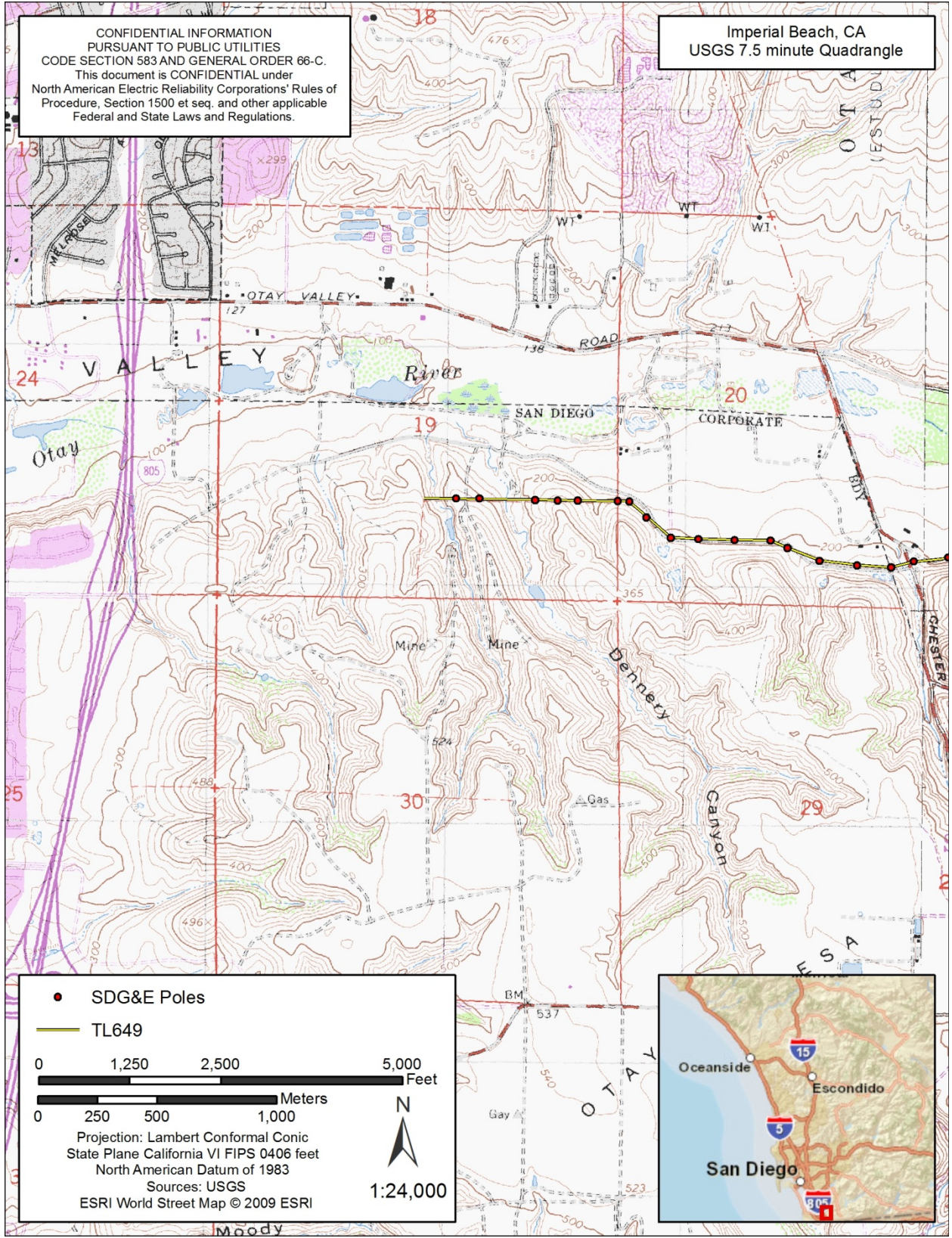
Kristin Tennesen  
Archaeology Project Director

Fax. 858-712-8333  
Phone. 858-712-8277



CONFIDENTIAL INFORMATION  
 PURSUANT TO PUBLIC UTILITIES  
 CODE SECTION 583 AND GENERAL ORDER 66-C.  
 This document is CONFIDENTIAL under  
 North American Electric Reliability Corporations' Rules of  
 Procedure, Section 1500 et seq. and other applicable  
 Federal and State Laws and Regulations.

Imperial Beach, CA  
 USGS 7.5 minute Quadrangle



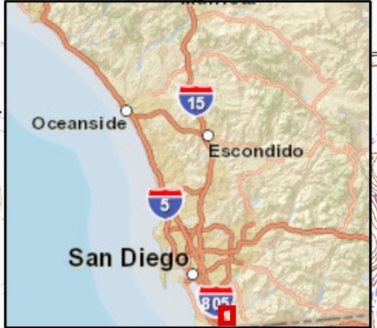
- SDG&E Poles
- TL649

0 1,250 2,500 5,000 Feet

0 250 500 1,000 Meters

Projection: Lambert Conformal Conic  
 State Plane California VI FIPS 0406 feet  
 North American Datum of 1983  
 Sources: USGS  
 ESRI World Street Map © 2009 ESRI

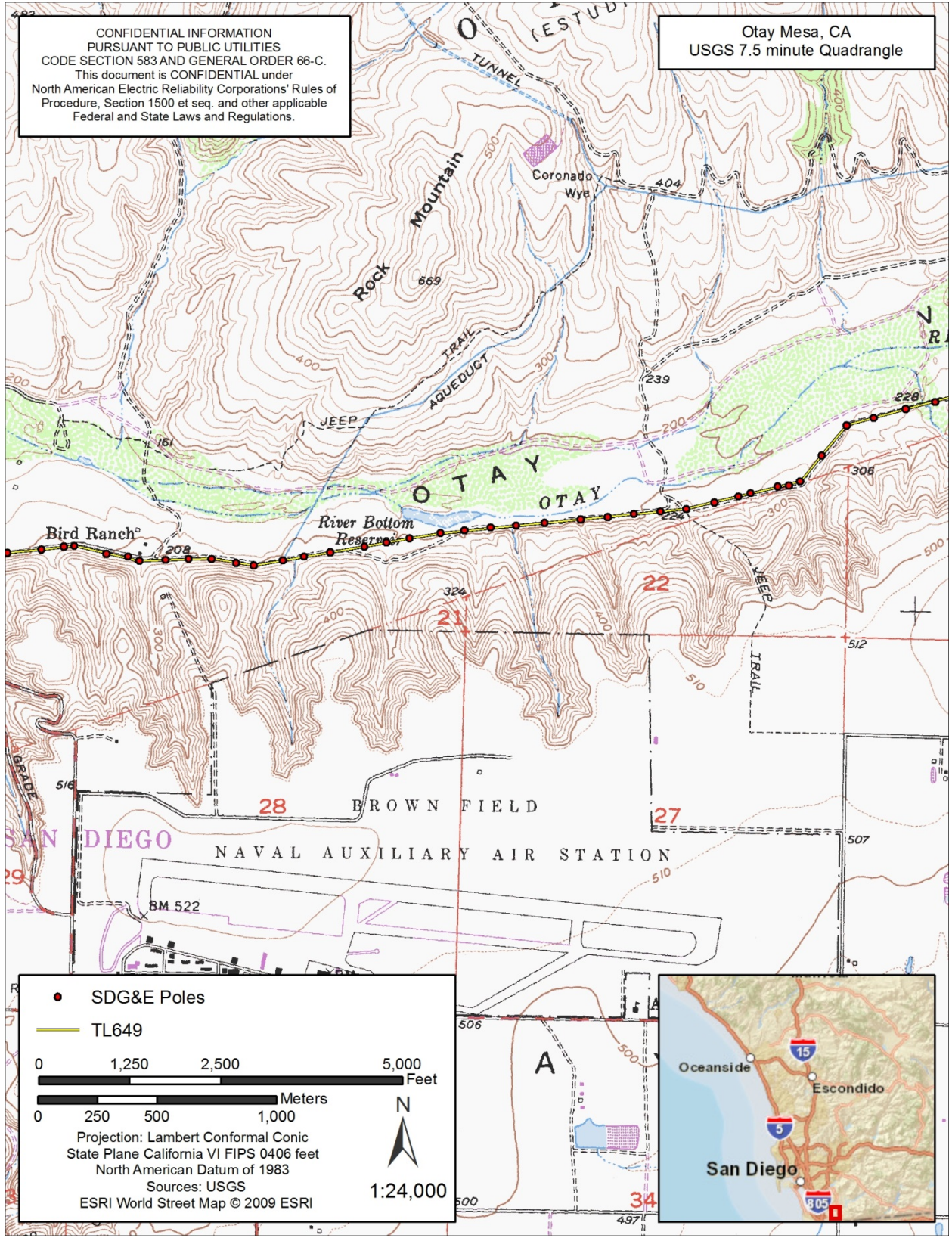
N  
1:24,000



Project APE

CONFIDENTIAL INFORMATION  
 PURSUANT TO PUBLIC UTILITIES  
 CODE SECTION 583 AND GENERAL ORDER 66-C.  
 This document is CONFIDENTIAL under  
 North American Electric Reliability Corporations' Rules of  
 Procedure, Section 1500 et seq. and other applicable  
 Federal and State Laws and Regulations.

Otay Mesa, CA  
 USGS 7.5 minute Quadrangle



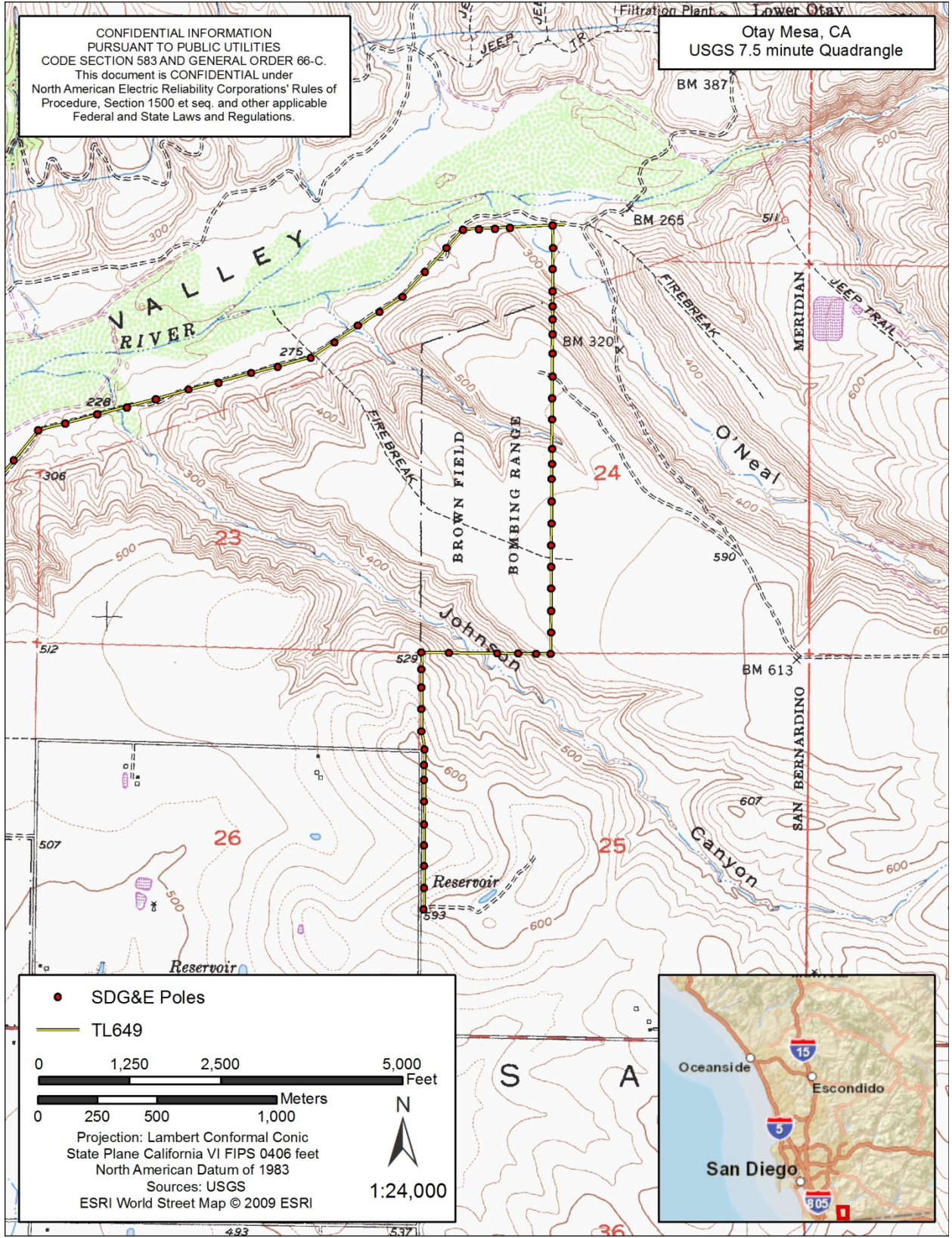
● SDG&E Poles  
 — TL649  
 0 1,250 2,500 5,000 Feet  
 0 250 500 1,000 Meters  
 Projection: Lambert Conformal Conic  
 State Plane California VI FIPS 0406 feet  
 North American Datum of 1983  
 Sources: USGS  
 ESRI World Street Map © 2009 ESRI  
 1:24,000



Project APE (continued)

CONFIDENTIAL INFORMATION  
 PURSUANT TO PUBLIC UTILITIES  
 CODE SECTION 583 AND GENERAL ORDER 66-C.  
 This document is CONFIDENTIAL under  
 North American Electric Reliability Corporations' Rules of  
 Procedure, Section 1500 et seq. and other applicable  
 Federal and State Laws and Regulations.

Otay Mesa, CA  
 USGS 7.5 minute Quadrangle



● SDG&E Poles  
 — TL649  
 0 1,250 2,500 5,000 Feet  
 0 250 500 1,000 Meters  
 Projection: Lambert Conformal Conic  
 State Plane California VI FIPS 0406 feet  
 North American Datum of 1983  
 Sources: USGS  
 ESRI World Street Map © 2009 ESRI  
 1:24,000



Project APE (continued)





June 26, 2015

Inaja Band of Mission Indians  
Rebecca Osuna  
2005 S. Escondido Blvd.  
Escondido, CA 92025

Re: San Diego Gas & Electric, TL 649 Wood to Steel Project, Otay Mesa, San Diego County,  
California

Dear Ms. Osuna,

HDR is contacting interested parties for the above referenced project in San Diego County. San Diego Gas & Electric (SDG&) is planning to replace 7.3 miles of existing wood poles with steel poles in Otay Mesa, California. The project APE lies within the Township 18 South, Range 1 West of the USGS 7.5' *Imperial Beach* California topographic map and Township 18 South, Range 1 West of the USGS 7.5' *Otay Mesa*, California topographic map.

A records search and subsequent pedestrian surveys identified 39 cultural resources within the Area of Potential Effect (APE) for the project. The resources include 20 prehistoric sites (W-170, CA-SDI-8912, -9970, -9975, -9976, -9980, -9981, -10452, -10783, -10875, -11952, -12337, -12940/14196, -14178, -14185, 14186, -14194, -14195, -14199, and -21507), 5 historic sites (CA-SDI-11385, -11386, -19922, P-37-026549, and P-37-031491), and 14 isolated artifacts (P-37-014534, -014793, -031360, -031361, -031362, -031363, -031364, -031365, -031368, -034473, -034474, -034475, -034476, and -034477).

Please notify me if you have any information or concerns about cultural resources that may be within or adjacent to the project APE. I request that you respond in writing within 14 days with any such concerns. I can be reached by mail or fax according to the information listed below. Additionally I can be reached by email at [kristin.tennesen@hdrinc.com](mailto:kristin.tennesen@hdrinc.com).

Respectfully submitted,

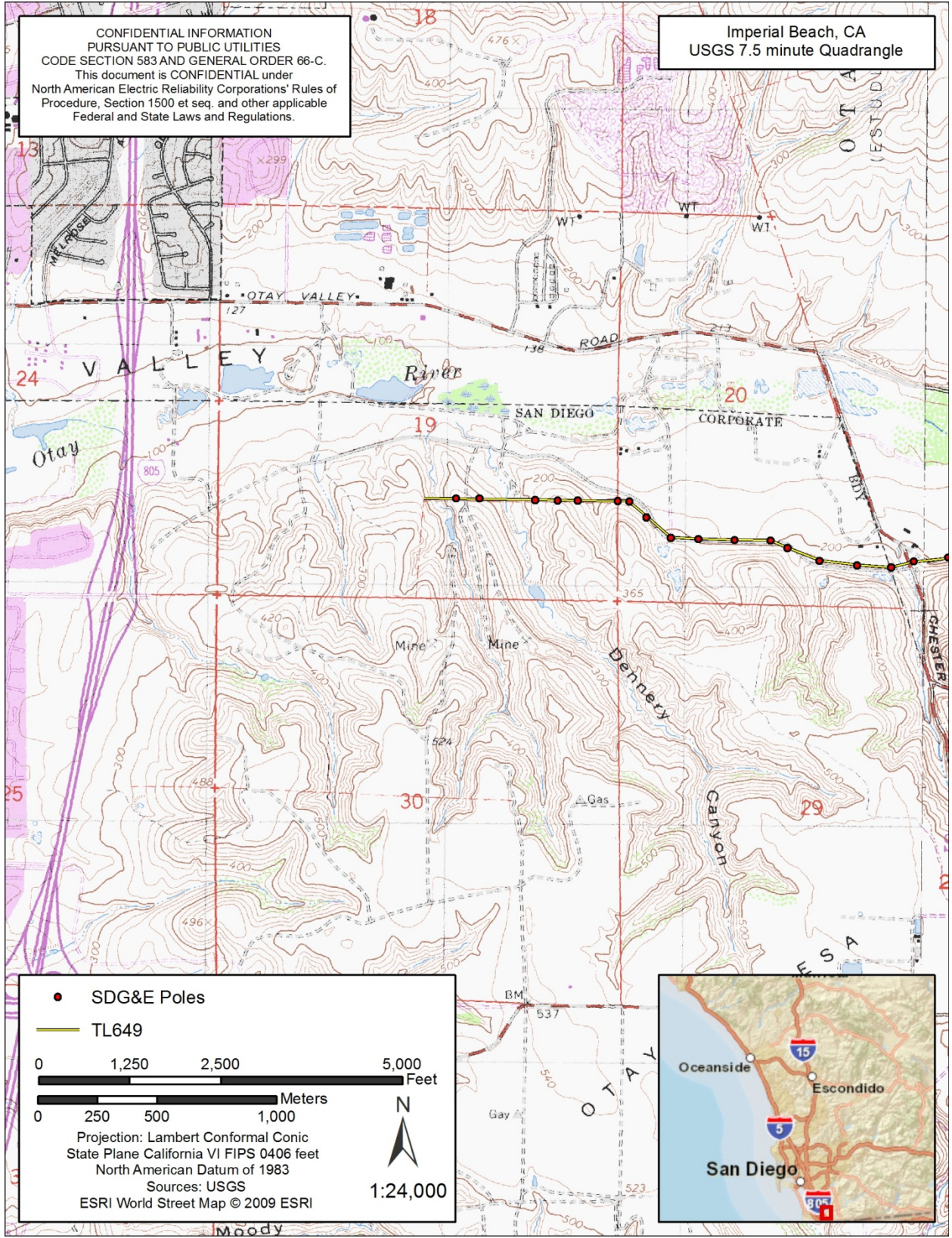
Kristin Tennesen  
Archaeology Project Director

Fax. 858-712-8333  
Phone. 858-712-8277



CONFIDENTIAL INFORMATION  
 PURSUANT TO PUBLIC UTILITIES  
 CODE SECTION 583 AND GENERAL ORDER 66-C.  
 This document is CONFIDENTIAL under  
 North American Electric Reliability Corporations' Rules of  
 Procedure, Section 1500 et seq. and other applicable  
 Federal and State Laws and Regulations.

Imperial Beach, CA  
 USGS 7.5 minute Quadrangle



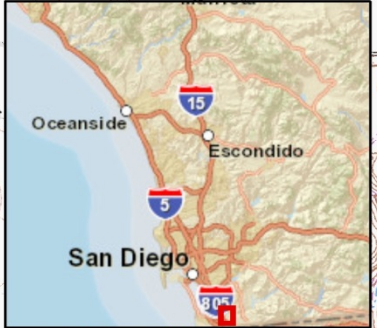
- SDG&E Poles
- TL649

0 1,250 2,500 5,000 Feet

0 250 500 1,000 Meters

Projection: Lambert Conformal Conic  
 State Plane California VI FIPS 0406 feet  
 North American Datum of 1983  
 Sources: USGS  
 ESRI World Street Map © 2009 ESRI

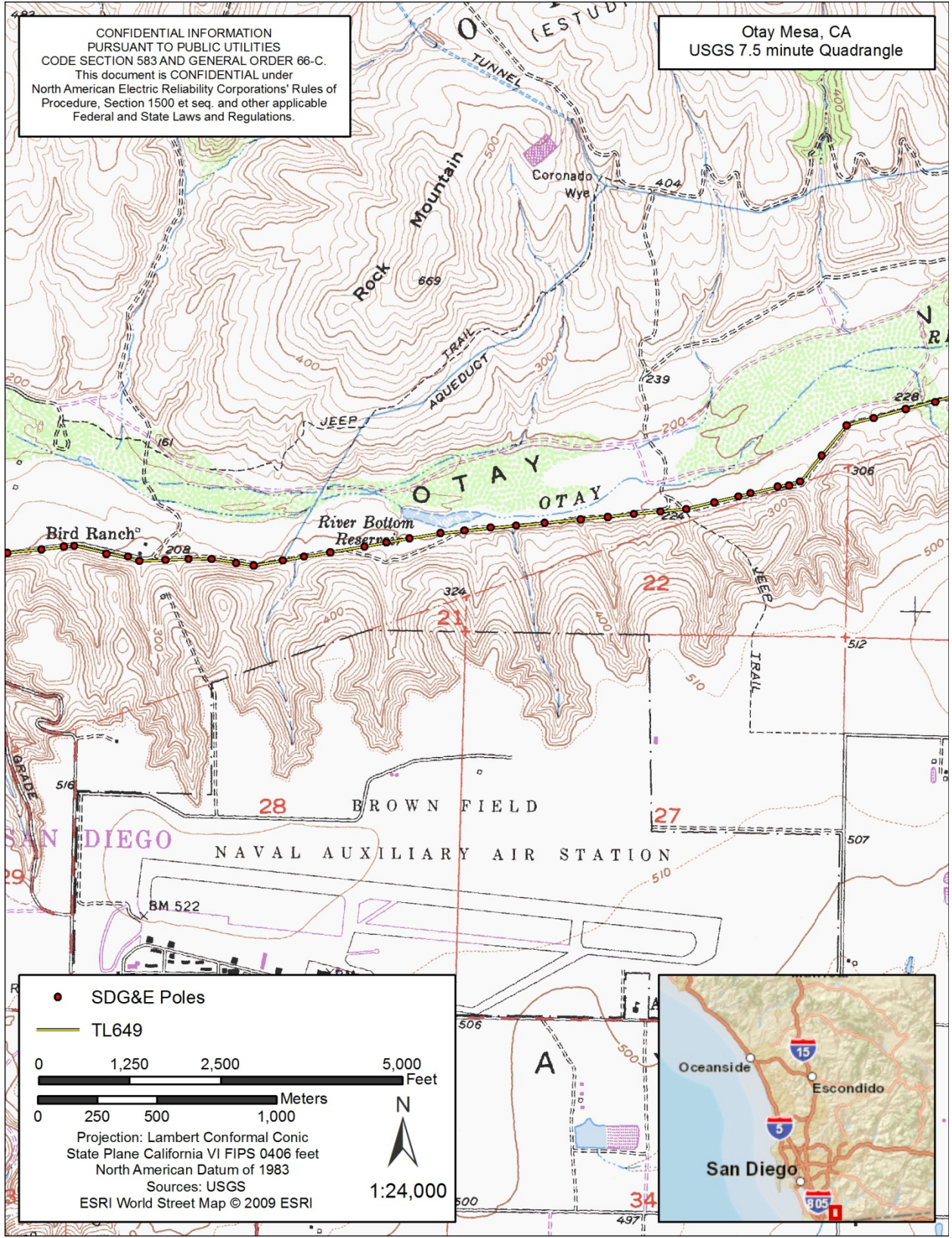
N  
1:24,000



Project APE

CONFIDENTIAL INFORMATION  
 PURSUANT TO PUBLIC UTILITIES  
 CODE SECTION 583 AND GENERAL ORDER 66-C.  
 This document is CONFIDENTIAL under  
 North American Electric Reliability Corporations' Rules of  
 Procedure, Section 1500 et seq. and other applicable  
 Federal and State Laws and Regulations.

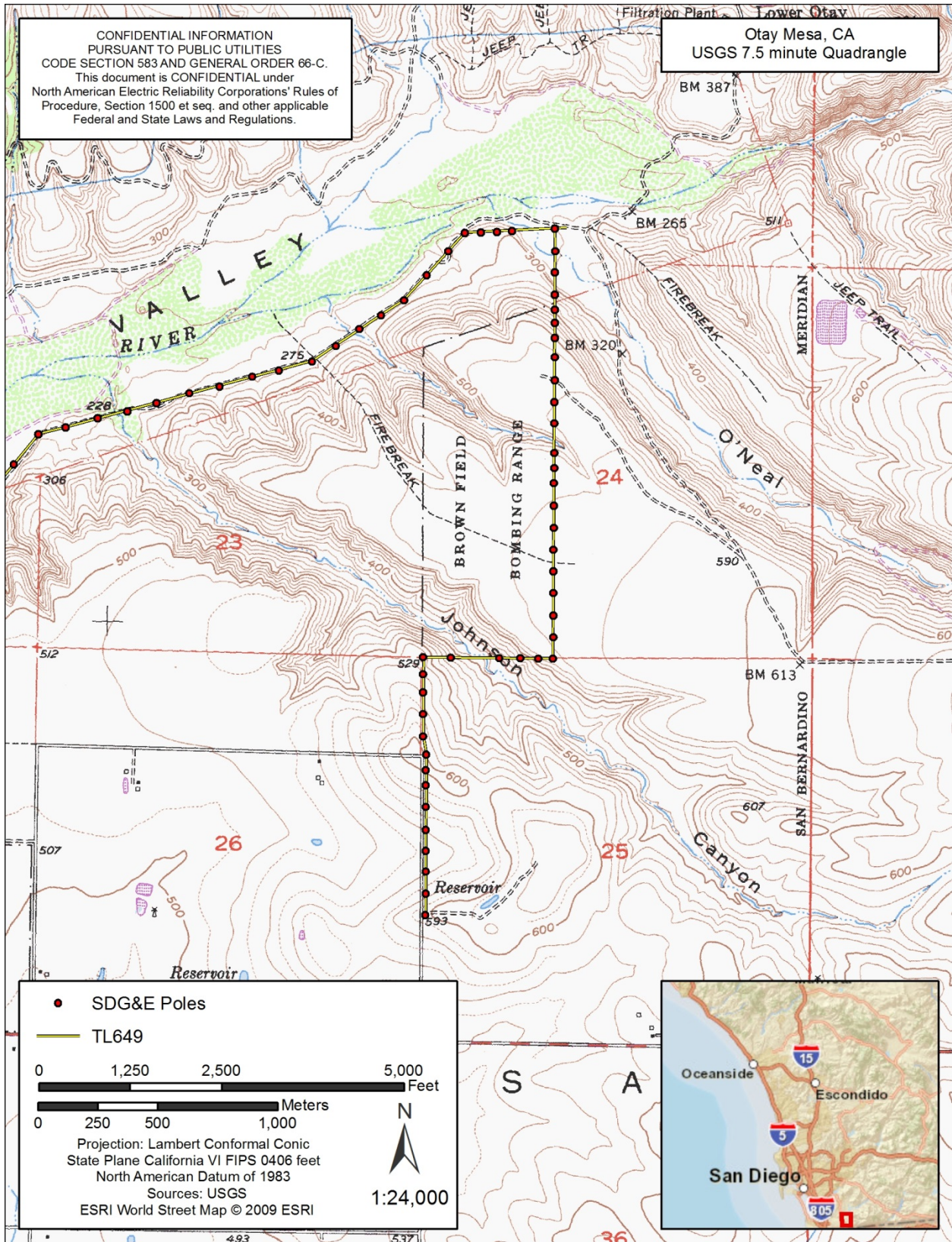
Otay Mesa, CA  
 USGS 7.5 minute Quadrangle



Project APE (continued)

CONFIDENTIAL INFORMATION  
 PURSUANT TO PUBLIC UTILITIES  
 CODE SECTION 583 AND GENERAL ORDER 66-C.  
 This document is CONFIDENTIAL under  
 North American Electric Reliability Corporations' Rules of  
 Procedure, Section 1500 et seq. and other applicable  
 Federal and State Laws and Regulations.

Otay Mesa, CA  
 USGS 7.5 minute Quadrangle



Project APE (continued)



June 26, 2015

Kumeyaay Cultural Repatriation Committee  
Bernice Paipa  
P.O. Box 937  
Boulevard, CA 91905

Re: San Diego Gas & Electric, TL 649 Wood to Steel Project, Otay Mesa, San Diego County,  
California

Dear Ms. Paipa,

HDR is contacting interested parties for the above referenced project in San Diego County. San Diego Gas & Electric (SDG&) is planning to replace 7.3 miles of existing wood poles with steel poles in Otay Mesa, California. The project APE lies within the Township 18 South, Range 1 West of the USGS 7.5' *Imperial Beach* California topographic map and Township 18 South, Range 1 West of the USGS 7.5' *Otay Mesa*, California topographic map.

A records search and subsequent pedestrian surveys identified 39 cultural resources within the Area of Potential Effect (APE) for the project. The resources include 20 prehistoric sites (W-170, CA-SDI-8912, -9970, -9975, -9976, -9980, -9981, -10452, -10783, -10875, -11952, -12337, -12940/14196, -14178, -14185, 14186, -14194, -14195, -14199, and -21507), 5 historic sites (CA-SDI-11385, -11386, -19922, P-37-026549, and P-37-031491), and 14 isolated artifacts (P-37-014534, -014793, -031360, -031361, -031362, -031363, -031364, -031365, -031368, -034473, -034474, -034475, -034476, and -034477).

Please notify me if you have any information or concerns about cultural resources that may be within or adjacent to the project APE. I request that you respond in writing within 14 days with any such concerns. I can be reached by mail or fax according to the information listed below. Additionally I can be reached by email at [kristin.tennesen@hdrinc.com](mailto:kristin.tennesen@hdrinc.com).

Respectfully submitted,

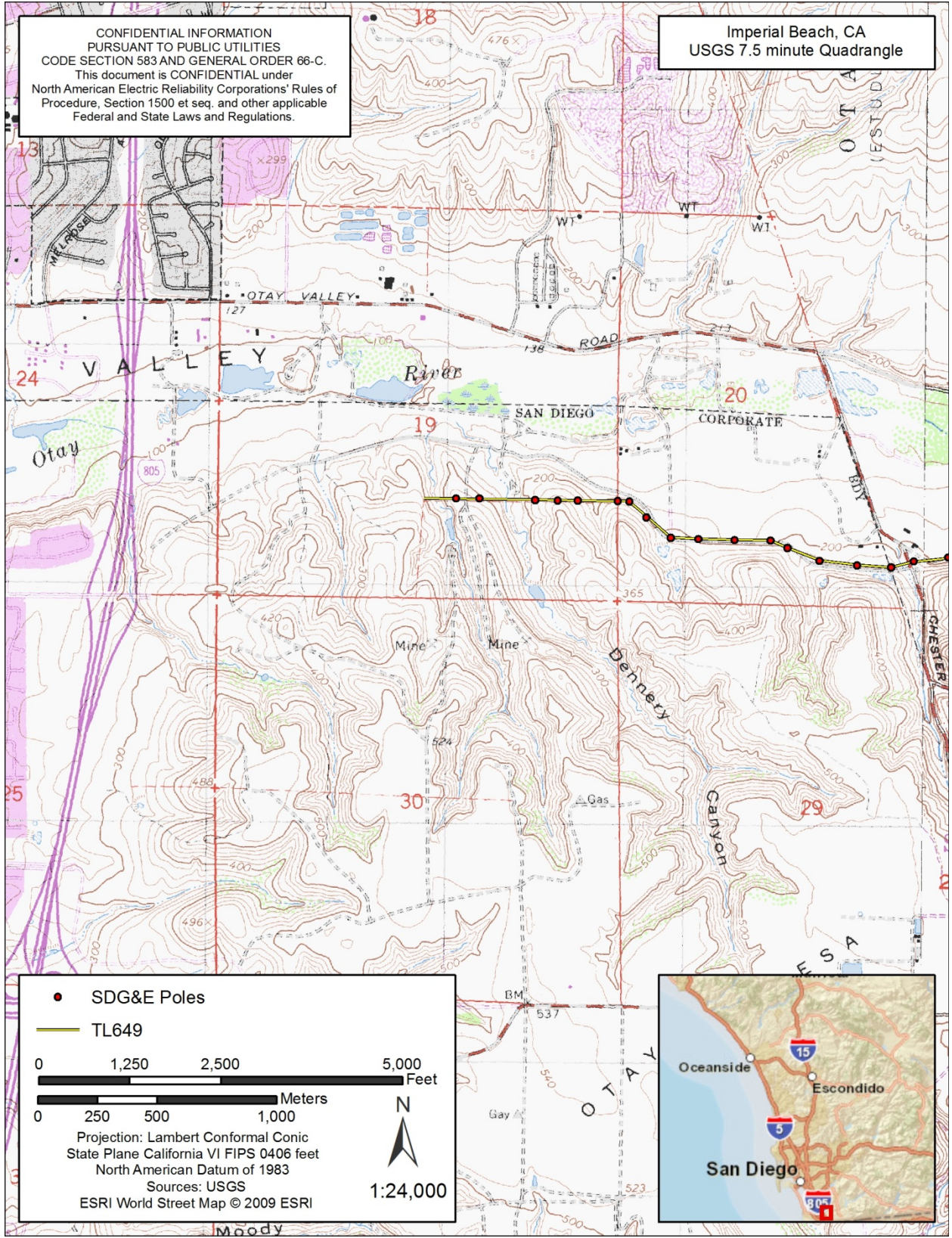
Kristin Tennesen  
Archaeology Project Director

Fax. 858-712-8333  
Phone. 858-712-8277



CONFIDENTIAL INFORMATION  
 PURSUANT TO PUBLIC UTILITIES  
 CODE SECTION 583 AND GENERAL ORDER 66-C.  
 This document is CONFIDENTIAL under  
 North American Electric Reliability Corporations' Rules of  
 Procedure, Section 1500 et seq. and other applicable  
 Federal and State Laws and Regulations.

Imperial Beach, CA  
 USGS 7.5 minute Quadrangle



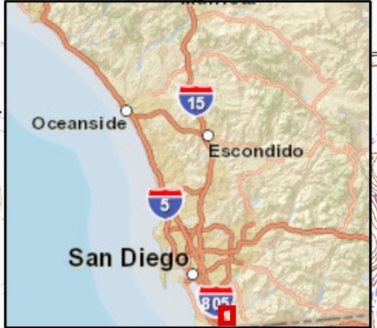
- SDG&E Poles
- TL649

0 1,250 2,500 5,000 Feet

0 250 500 1,000 Meters

Projection: Lambert Conformal Conic  
 State Plane California VI FIPS 0406 feet  
 North American Datum of 1983  
 Sources: USGS  
 ESRI World Street Map © 2009 ESRI

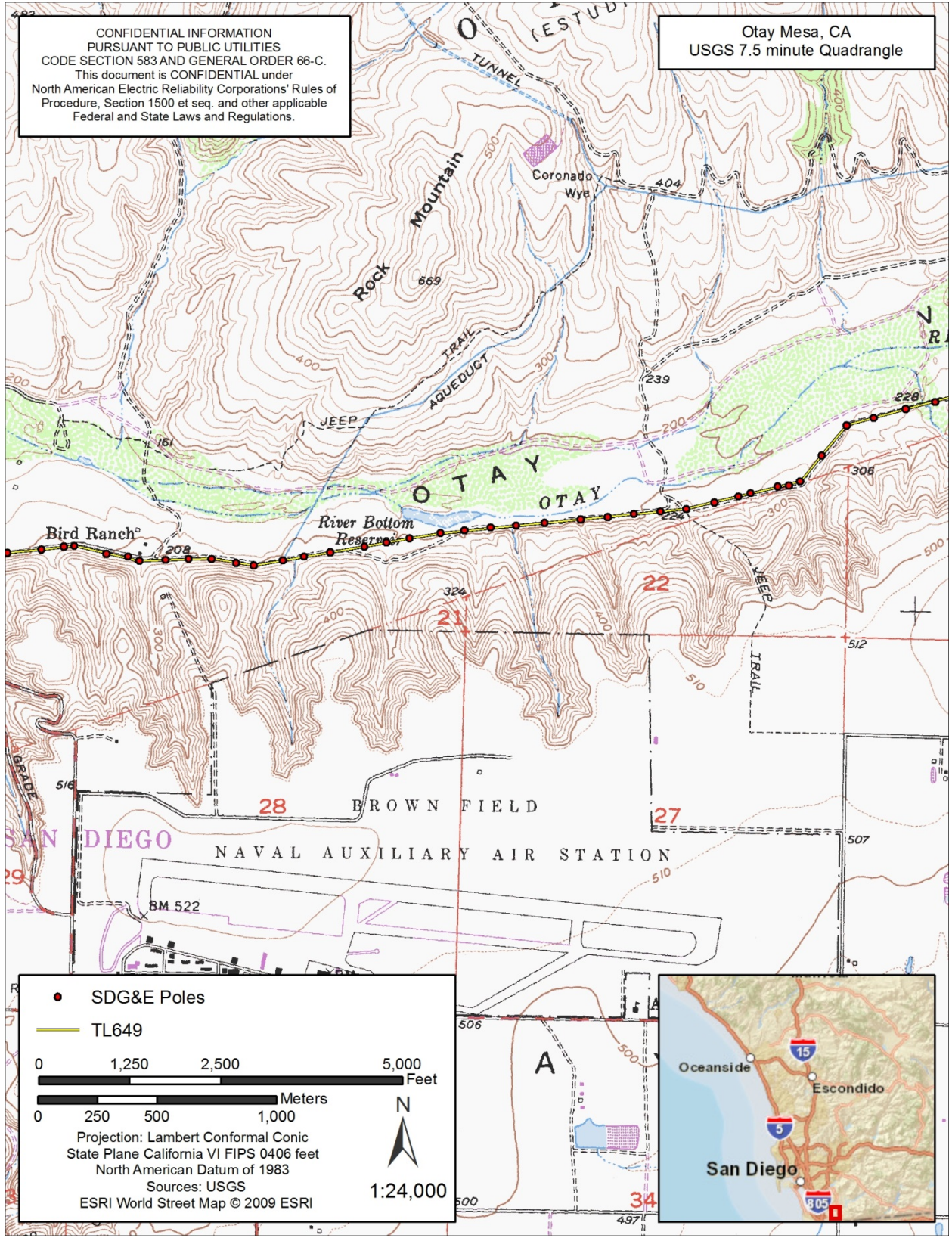
N  
1:24,000



Project APE

CONFIDENTIAL INFORMATION  
 PURSUANT TO PUBLIC UTILITIES  
 CODE SECTION 583 AND GENERAL ORDER 66-C.  
 This document is CONFIDENTIAL under  
 North American Electric Reliability Corporations' Rules of  
 Procedure, Section 1500 et seq. and other applicable  
 Federal and State Laws and Regulations.

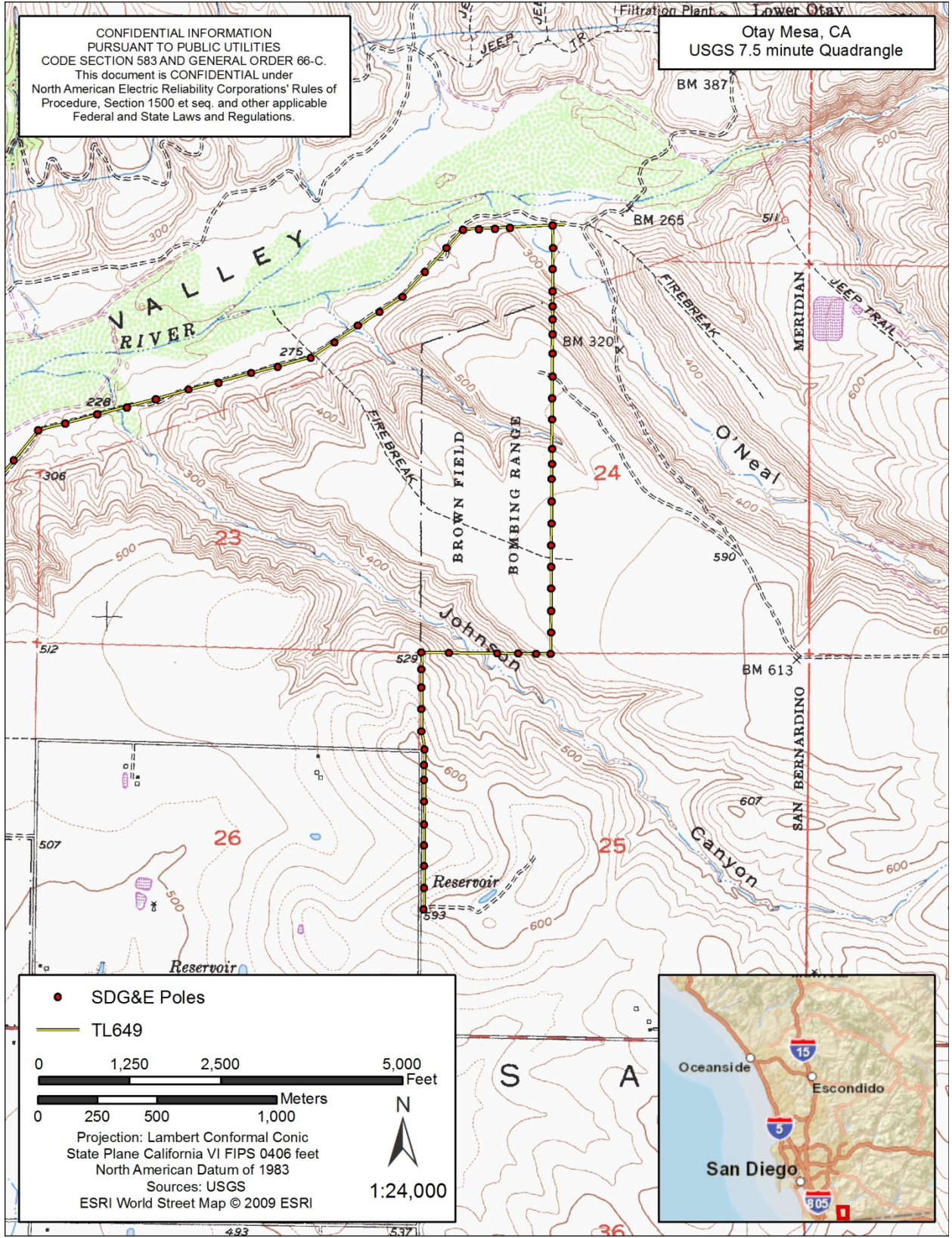
Otay Mesa, CA  
 USGS 7.5 minute Quadrangle



Project APE (continued)

CONFIDENTIAL INFORMATION  
PURSUANT TO PUBLIC UTILITIES  
CODE SECTION 583 AND GENERAL ORDER 66-C.  
This document is CONFIDENTIAL under  
North American Electric Reliability Corporations' Rules of  
Procedure, Section 1500 et seq. and other applicable  
Federal and State Laws and Regulations.

Otay Mesa, CA  
USGS 7.5 minute Quadrangle



Project APE (continued)





June 26, 2015

Viejas Band of Kumeyaay Indians  
Anthony R. Pico  
P.O. Box 908  
Alpine, CA 91903

Re: San Diego Gas & Electric, TL 649 Wood to Steel Project, Otay Mesa, San Diego County,  
California

Dear Mr. Pico,

HDR is contacting interested parties for the above referenced project in San Diego County. San Diego Gas & Electric (SDG&) is planning to replace 7.3 miles of existing wood poles with steel poles in Otay Mesa, California. The project APE lies within the Township 18 South, Range 1 West of the USGS 7.5' *Imperial Beach* California topographic map and Township 18 South, Range 1 West of the USGS 7.5' *Otay Mesa*, California topographic map.

A records search and subsequent pedestrian surveys identified 39 cultural resources within the Area of Potential Effect (APE) for the project. The resources include 20 prehistoric sites (W-170, CA-SDI-8912, -9970, -9975, -9976, -9980, -9981, -10452, -10783, -10875, -11952, -12337, -12940/14196, -14178, -14185, 14186, -14194, -14195, -14199, and -21507), 5 historic sites (CA-SDI-11385, -11386, -19922, P-37-026549, and P-37-031491), and 14 isolated artifacts (P-37-014534, -014793, -031360, -031361, -031362, -031363, -031364, -031365, -031368, -034473, -034474, -034475, -034476, and -034477).

Please notify me if you have any information or concerns about cultural resources that may be within or adjacent to the project APE. I request that you respond in writing within 14 days with any such concerns. I can be reached by mail or fax according to the information listed below. Additionally I can be reached by email at [kristin.tennesen@hdrinc.com](mailto:kristin.tennesen@hdrinc.com).

Respectfully submitted,

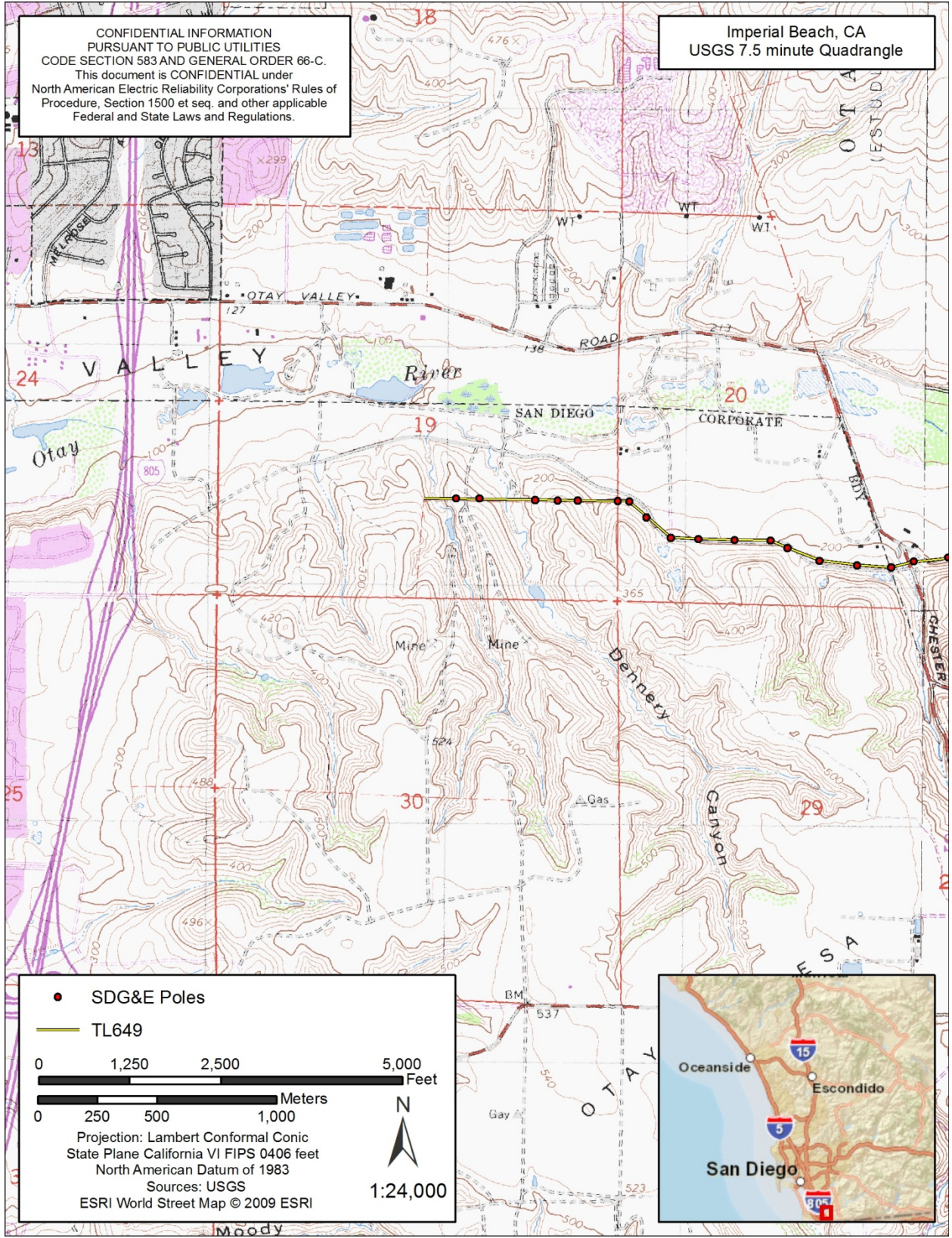
Kristin Tennesen  
Archaeology Project Director

Fax. 858-712-8333  
Phone. 858-712-8277



CONFIDENTIAL INFORMATION  
 PURSUANT TO PUBLIC UTILITIES  
 CODE SECTION 583 AND GENERAL ORDER 66-C.  
 This document is CONFIDENTIAL under  
 North American Electric Reliability Corporations' Rules of  
 Procedure, Section 1500 et seq. and other applicable  
 Federal and State Laws and Regulations.

Imperial Beach, CA  
 USGS 7.5 minute Quadrangle



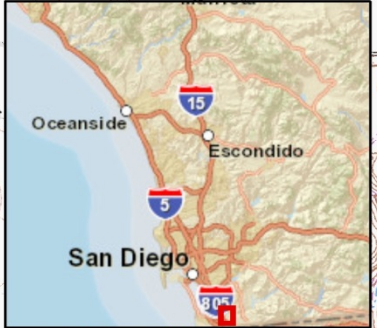
- SDG&E Poles
- TL649

0 1,250 2,500 5,000 Feet

0 250 500 1,000 Meters

Projection: Lambert Conformal Conic  
 State Plane California VI FIPS 0406 feet  
 North American Datum of 1983  
 Sources: USGS  
 ESRI World Street Map © 2009 ESRI

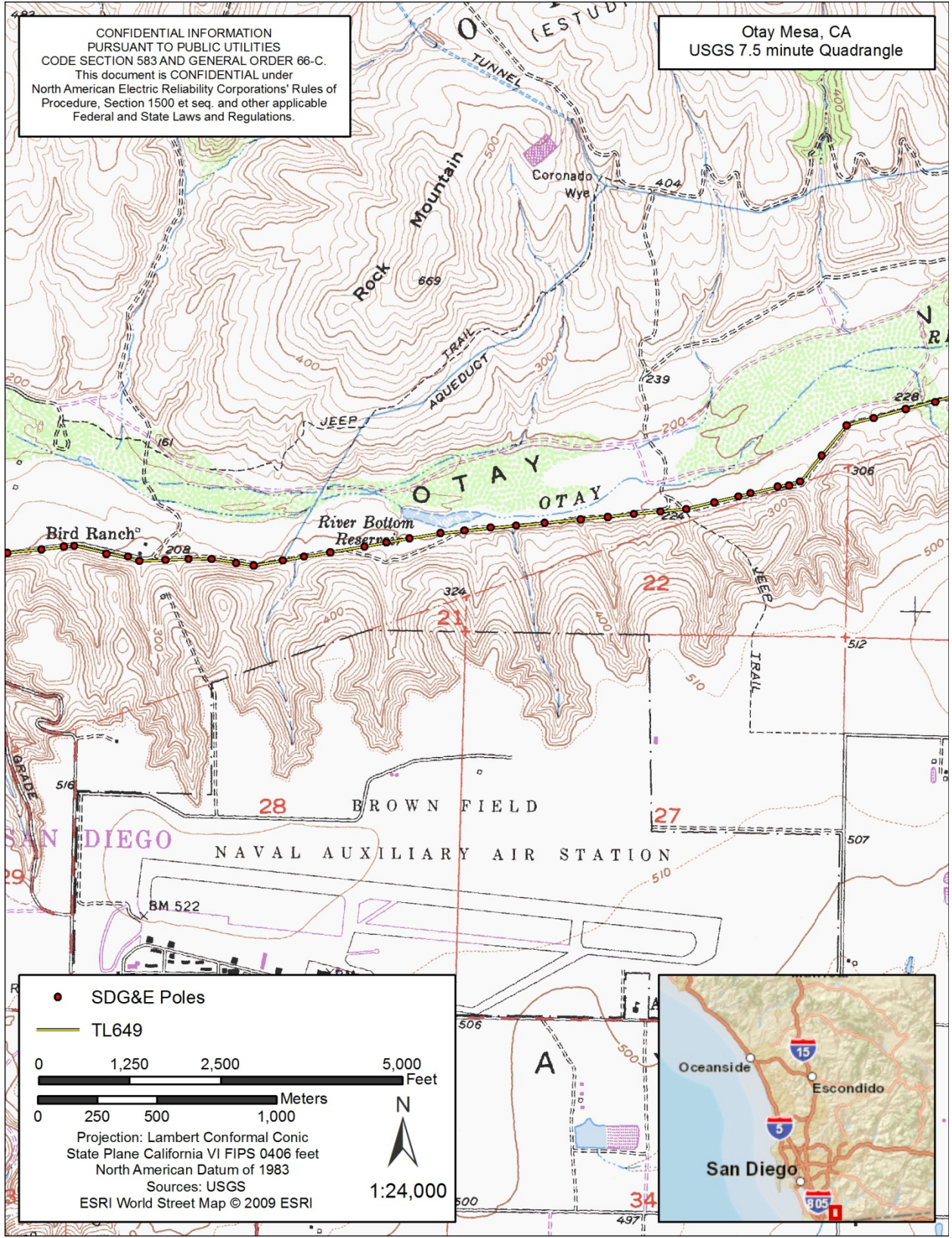
N  
1:24,000



Project APE

CONFIDENTIAL INFORMATION  
 PURSUANT TO PUBLIC UTILITIES  
 CODE SECTION 583 AND GENERAL ORDER 66-C.  
 This document is CONFIDENTIAL under  
 North American Electric Reliability Corporations' Rules of  
 Procedure, Section 1500 et seq. and other applicable  
 Federal and State Laws and Regulations.

Otay Mesa, CA  
 USGS 7.5 minute Quadrangle



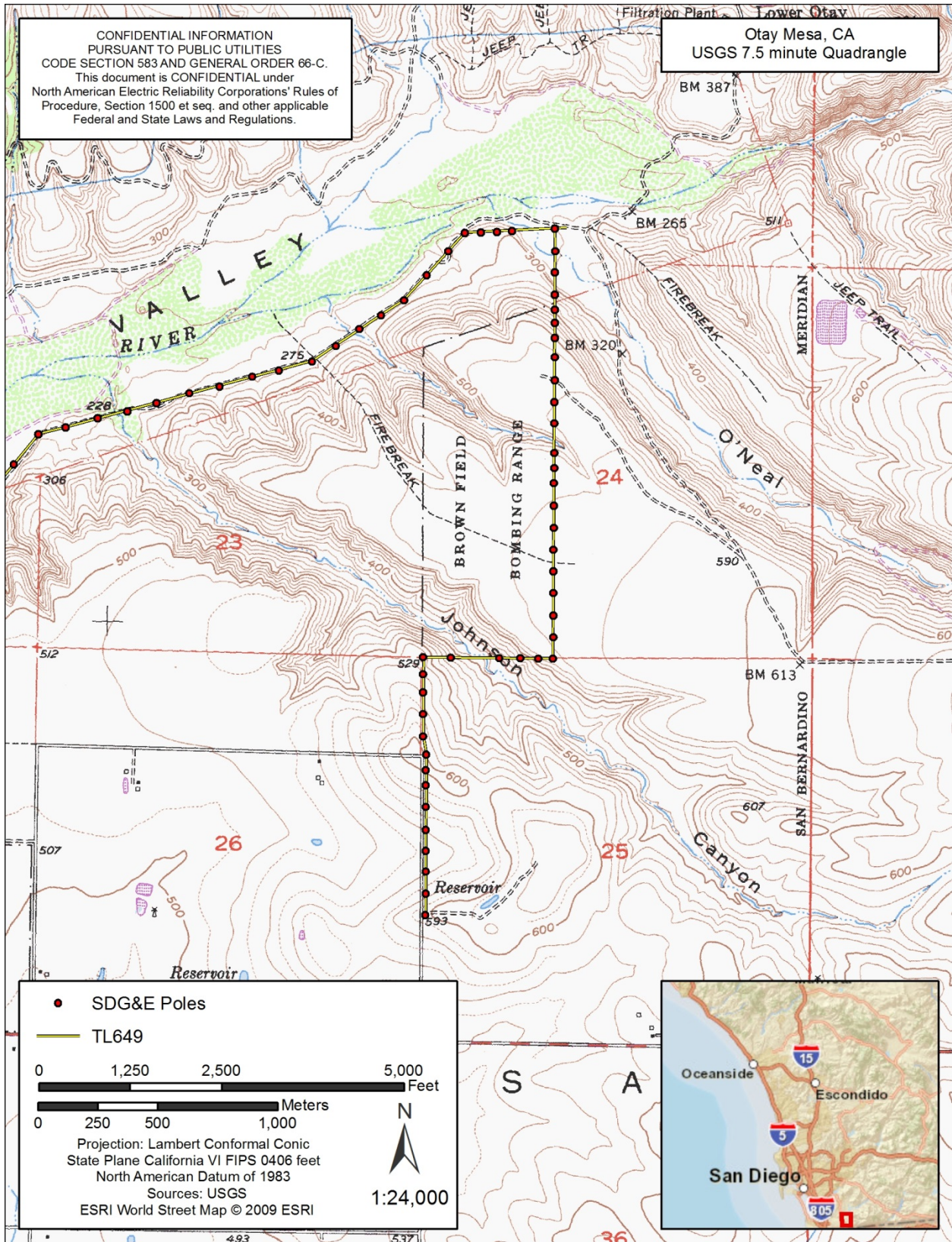
● SDG&E Poles  
 — TL649  
 0 1,250 2,500 5,000 Feet  
 0 250 500 1,000 Meters  
 Projection: Lambert Conformal Conic  
 State Plane California VI FIPS 0406 feet  
 North American Datum of 1983  
 Sources: USGS  
 ESRI World Street Map © 2009 ESRI  
 1:24,000



Project APE (continued)

CONFIDENTIAL INFORMATION  
 PURSUANT TO PUBLIC UTILITIES  
 CODE SECTION 583 AND GENERAL ORDER 66-C.  
 This document is CONFIDENTIAL under  
 North American Electric Reliability Corporations' Rules of  
 Procedure, Section 1500 et seq. and other applicable  
 Federal and State Laws and Regulations.

Otay Mesa, CA  
 USGS 7.5 minute Quadrangle



Project APE (continued)



June 26, 2015

Ewiiapaayp Tribal Office  
Robert Pinto Sr.  
4054 Willows Rd.  
Alpine, CA 91901

Re: San Diego Gas & Electric, TL 649 Wood to Steel Project, Otay Mesa, San Diego County,  
California

Dear Mr. Pinto,

HDR is contacting interested parties for the above referenced project in San Diego County. San Diego Gas & Electric (SDG&) is planning to replace 7.3 miles of existing wood poles with steel poles in Otay Mesa, California. The project APE lies within the Township 18 South, Range 1 West of the USGS 7.5' *Imperial Beach* California topographic map and Township 18 South, Range 1 West of the USGS 7.5' *Otay Mesa*, California topographic map.

A records search and subsequent pedestrian surveys identified 39 cultural resources within the Area of Potential Effect (APE) for the project. The resources include 20 prehistoric sites (W-170, CA-SDI-8912, -9970, -9975, -9976, -9980, -9981, -10452, -10783, -10875, -11952, -12337, -12940/14196, -14178, -14185, 14186, -14194, -14195, -14199, and -21507), 5 historic sites (CA-SDI-11385, -11386, -19922, P-37-026549, and P-37-031491), and 14 isolated artifacts (P-37-014534, -014793, -031360, -031361, -031362, -031363, -031364, -031365, -031368, -034473, -034474, -034475, -034476, and -034477).

Please notify me if you have any information or concerns about cultural resources that may be within or adjacent to the project APE. I request that you respond in writing within 14 days with any such concerns. I can be reached by mail or fax according to the information listed below. Additionally I can be reached by email at [kristin.tennesen@hdrinc.com](mailto:kristin.tennesen@hdrinc.com).

Respectfully submitted,

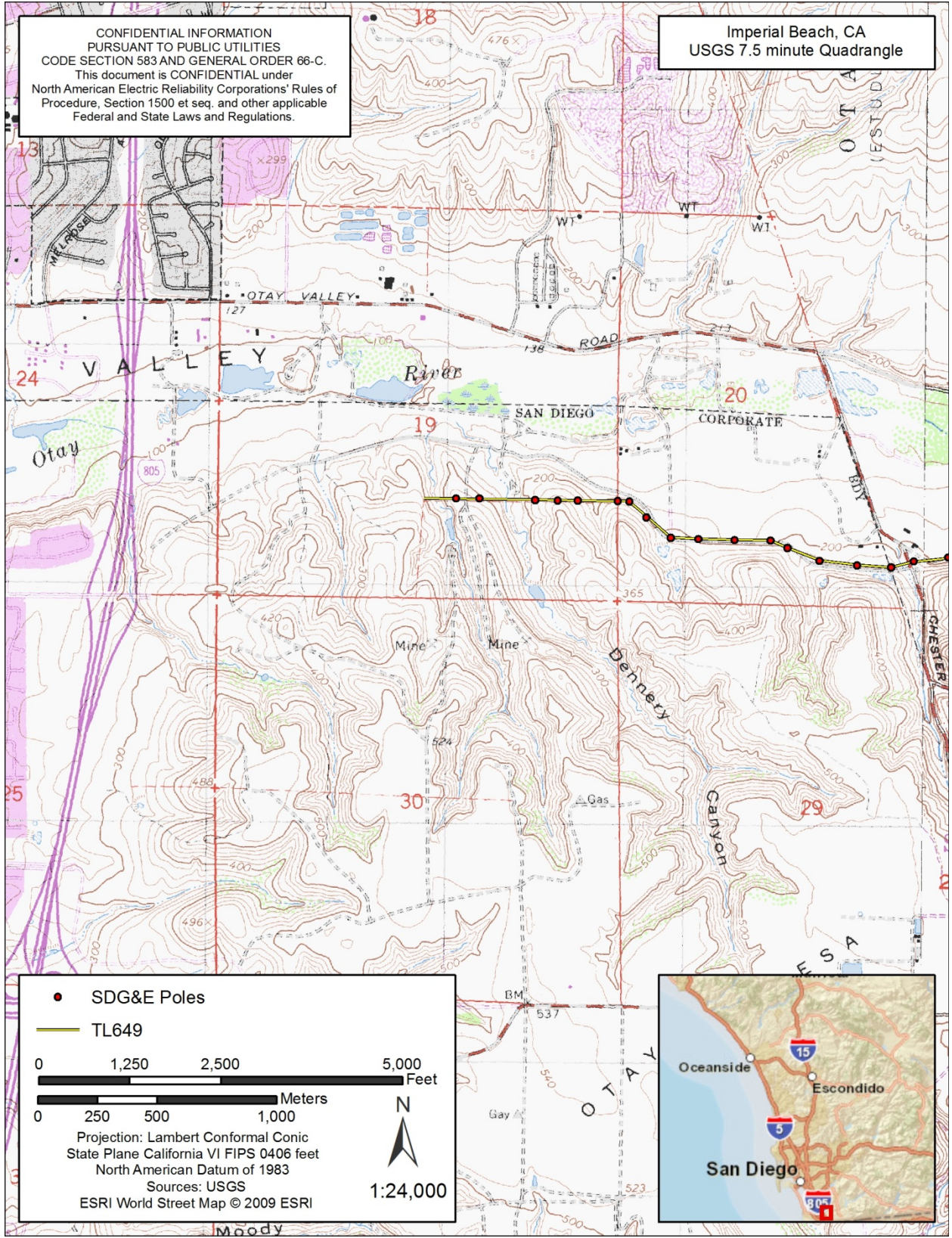
Kristin Tennesen  
Archaeology Project Director

Fax. 858-712-8333  
Phone. 858-712-8277



CONFIDENTIAL INFORMATION  
 PURSUANT TO PUBLIC UTILITIES  
 CODE SECTION 583 AND GENERAL ORDER 66-C.  
 This document is CONFIDENTIAL under  
 North American Electric Reliability Corporations' Rules of  
 Procedure, Section 1500 et seq. and other applicable  
 Federal and State Laws and Regulations.

Imperial Beach, CA  
 USGS 7.5 minute Quadrangle



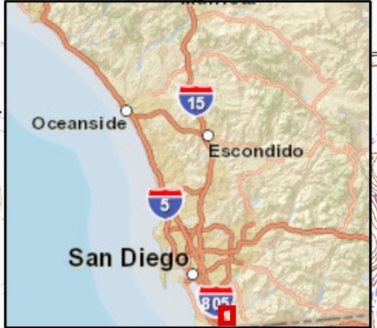
- SDG&E Poles
- TL649

0 1,250 2,500 5,000 Feet

0 250 500 1,000 Meters

Projection: Lambert Conformal Conic  
 State Plane California VI FIPS 0406 feet  
 North American Datum of 1983  
 Sources: USGS  
 ESRI World Street Map © 2009 ESRI

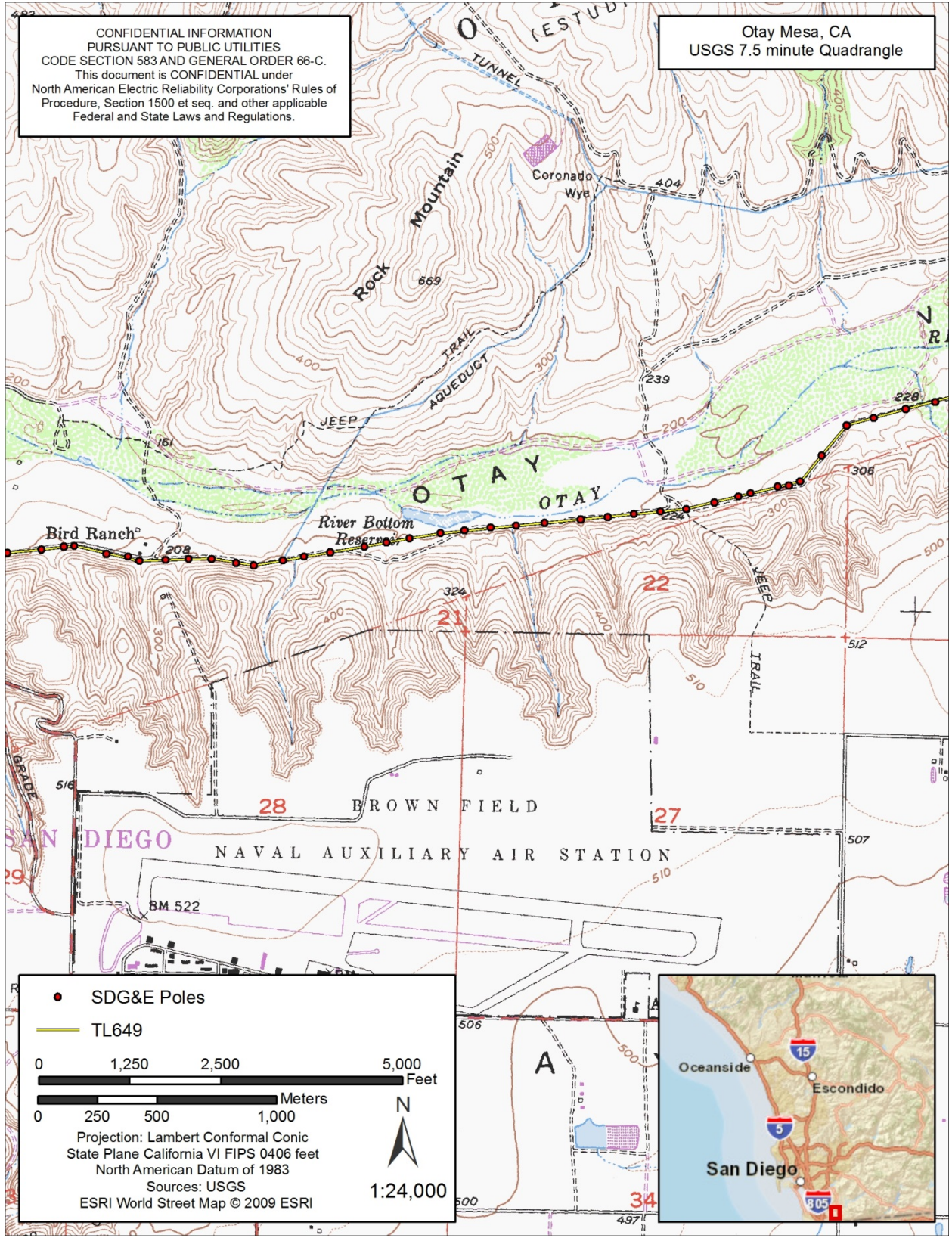
N  
1:24,000



**Project APE**

CONFIDENTIAL INFORMATION  
 PURSUANT TO PUBLIC UTILITIES  
 CODE SECTION 583 AND GENERAL ORDER 66-C.  
 This document is CONFIDENTIAL under  
 North American Electric Reliability Corporations' Rules of  
 Procedure, Section 1500 et seq. and other applicable  
 Federal and State Laws and Regulations.

Otay Mesa, CA  
 USGS 7.5 minute Quadrangle



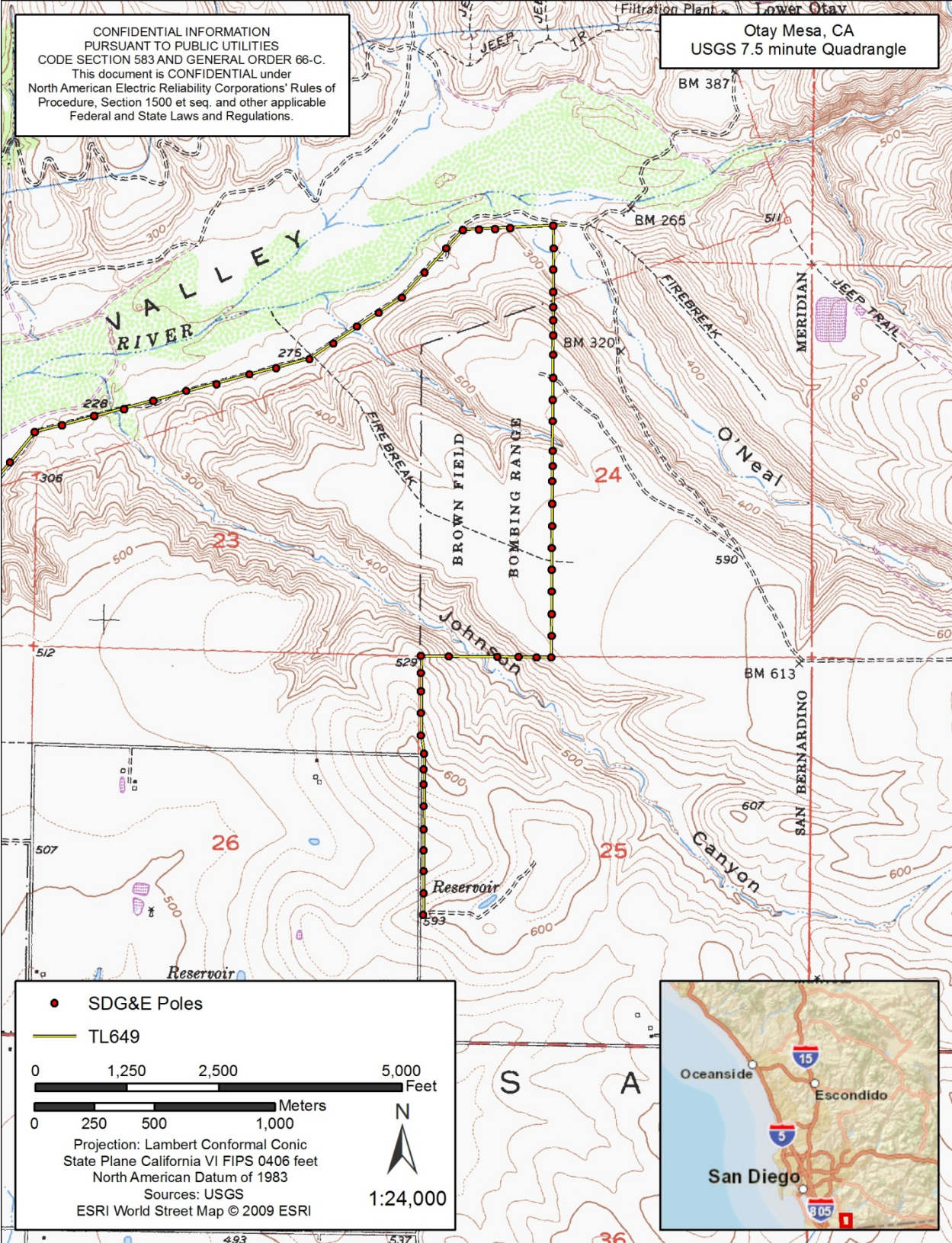
● SDG&E Poles  
 — TL649  
 0 1,250 2,500 5,000 Feet  
 0 250 500 1,000 Meters  
 Projection: Lambert Conformal Conic  
 State Plane California VI FIPS 0406 feet  
 North American Datum of 1983  
 Sources: USGS  
 ESRI World Street Map © 2009 ESRI  
 1:24,000



Project APE (continued)

CONFIDENTIAL INFORMATION  
PURSUANT TO PUBLIC UTILITIES  
CODE SECTION 583 AND GENERAL ORDER 66-C.  
This document is CONFIDENTIAL under  
North American Electric Reliability Corporations' Rules of  
Procedure, Section 1500 et seq. and other applicable  
Federal and State Laws and Regulations.

Otay Mesa, CA  
USGS 7.5 minute Quadrangle



Project APE (continued)