

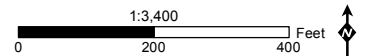
Z:\Projects\SDGE_CNF_ESRP\XDO\IPDD\Revised_POD_April_2013\Detailed_Route_Maps\Transmissions\TL626_Mapbook.mxd 4/18/2013



Attachment B.2: TL626 Route Map 1 of 42

CNF Revised Plan of Development

- | | | |
|--|---|------------------------------|
| Removal | Staging Area | United States Forest Service |
| Wood-to-Steel Replacement | Stringing Site | Stream |
| Connected Actions Shown with Dashed Line | Connected Actions Work Areas Shown with Dashed Line | Surveyed Drainage |
| Other Proposed Project Work Area | | Access Road |





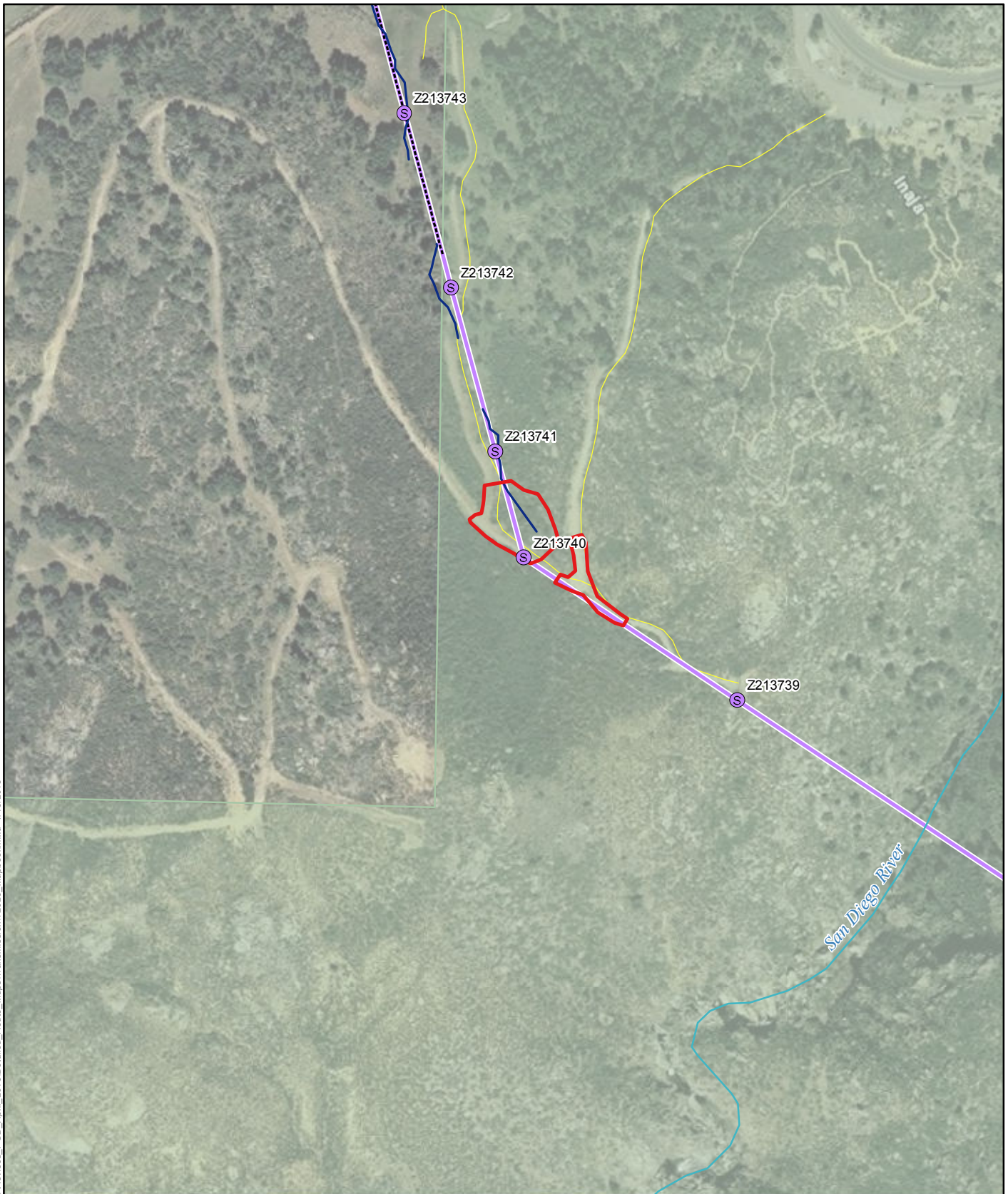
Z:\Projects\SDGE_CNF_ESRP\XDOs\IPDD\Revised_POD_April_2013\Detailed_Route_Maps\Transmissions\TL626_Mapbook.mxd 4/18/2013

Attachment B.2: TL626 Route Map 2 of 42 **CNF Revised Plan of Development**

| | | |
|--|---|------------------------------|
| Removal | Staging Area | United States Forest Service |
| Wood-to-Steel Replacement | Stringing Site | Stream |
| Connected Actions Shown with Dashed Line | Connected Actions Work Areas Shown with Dashed Line | Surveyed Drainage |
| Other Proposed Project Work Area | | Access Road |

Source: SDG&E, 2012; USFS, 2011; Chambers Group, Inc., 2012

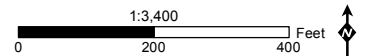
Z:\Projects\SDGE_CNF_ESRP\WXD\IPDD\Revised_POD_April_2013\Detailed_Route_Maps\Transmiss\on\TL626_Mapbook.mxd 4/18/2013



Attachment B.2: TL626 Route Map 3 of 42

CNF Revised Plan of Development

- | | | |
|--|---|------------------------------|
| Removal | Staging Area | United States Forest Service |
| Wood-to-Steel Replacement | Stringing Site | Stream |
| Connected Actions Shown with Dashed Line | Connected Actions Work Areas Shown with Dashed Line | Surveyed Drainage |
| Other Proposed Project Work Area | | Access Road |



Source: SDG&E, 2012; USFS, 2011; Chambers Group, Inc., 2012




Z:\Projects\SDGE_CNF_ESRP\XDOs\IPDD\Revised_POD_April_2013\Detailed_Route_Maps\Transmissions\TL626_Mapbook.mxd 4/18/2013

Attachment B.2: TL626 Route Map 4 of 42

CNF Revised Plan of Development

- Removal
- Wood-to-Steel Replacement
- Connected Actions Shown with Dashed Line
- Staging Area
- Stringing Site
- Connected Actions Work Areas Shown with Dashed Line
- Other Proposed Project Work Area
- United States Forest Service
- Stream
- Surveyed Drainage
- Access Road














Source: SDG&E, 2012; USFS, 2011; Chambers Group, Inc., 2012


Z:\Projects\SDGE_CNF_ESRP\XDOs\IPDD\Revised_POD_April_2013\Detailed_Route_Maps\Transmissions\TL626_Mapbook.mxd 4/18/2013



Attachment B.2: TL626 Route Map 5 of 42

CNF Revised Plan of Development

-  Removal
-  Wood-to-Steel Replacement
-  Connected Actions Shown with Dashed Line
-  Staging Area
-  Stringing Site
-  Connected Actions Work Areas Shown with Dashed Line
-  Other Proposed Project Work Area
-  United States Forest Service
-  Stream
-  Surveyed Drainage
-  Access Road




Z:\Projects\SDGE_CNF_ESRP\XDOs\IPDD\Revised_POD_April_2013\Detailed_Route_Maps\Transmissions\TL626_Mapbook.mxd 4/18/2013



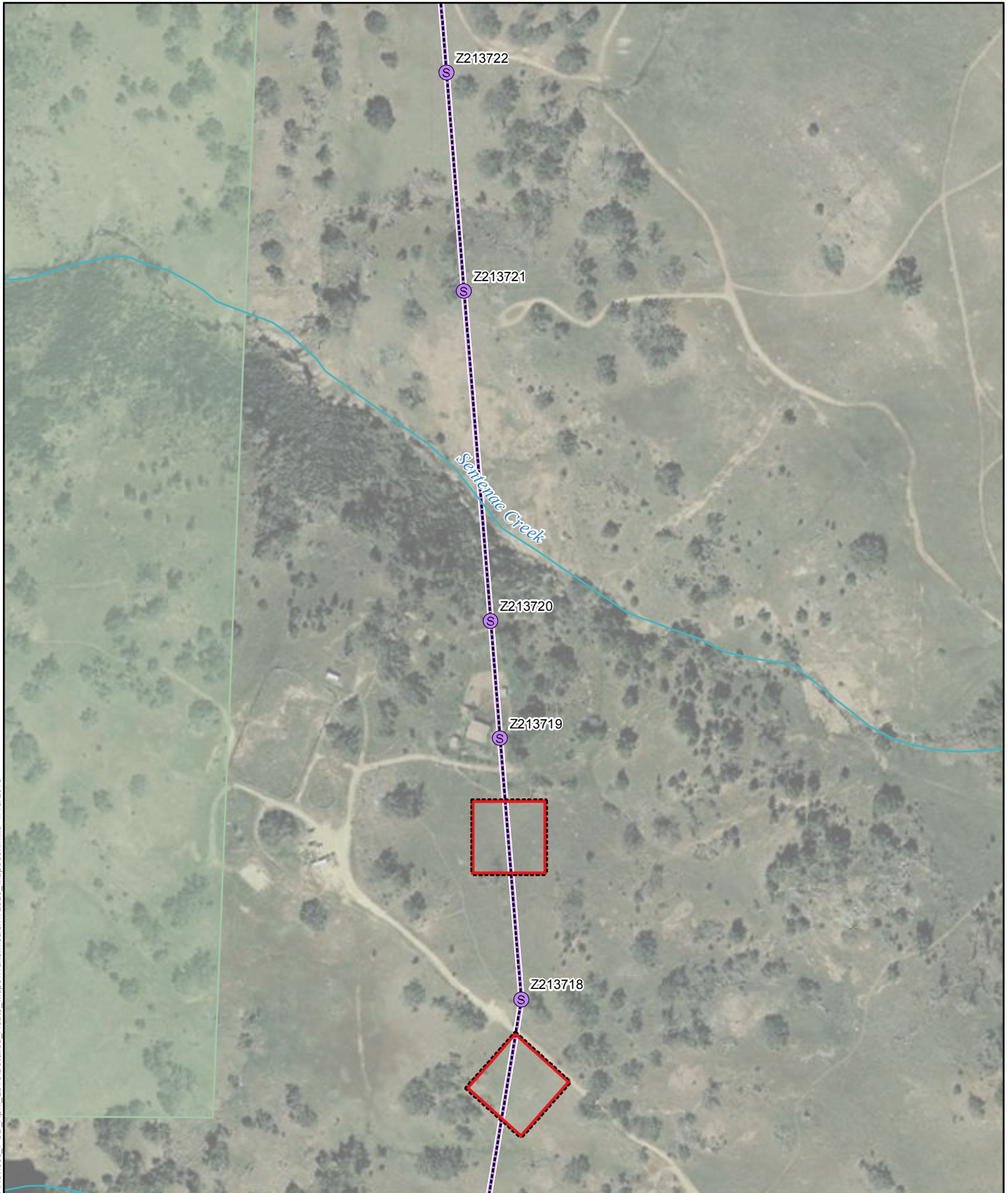
Attachment B.2: TL626 Route Map 6 of 42

CNF Revised Plan of Development

- Removal
- Wood-to-Steel Replacement
- Connected Actions Shown with Dashed Line
- Staging Area
- Stringing Site
- Connected Actions Work Areas Shown with Dashed Line
- Other Proposed Project Work Area
- United States Forest Service
- Stream
- Surveyed Drainage
- Access Road



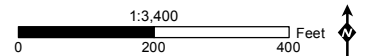
Z:\Projects\SDGE_CNF_ESRP\XDO\IPDD\Revised_POD_April_2013\Detailed_Route_Maps\Transmiss\on\TL626_Mapbook.mxd 4/18/2013

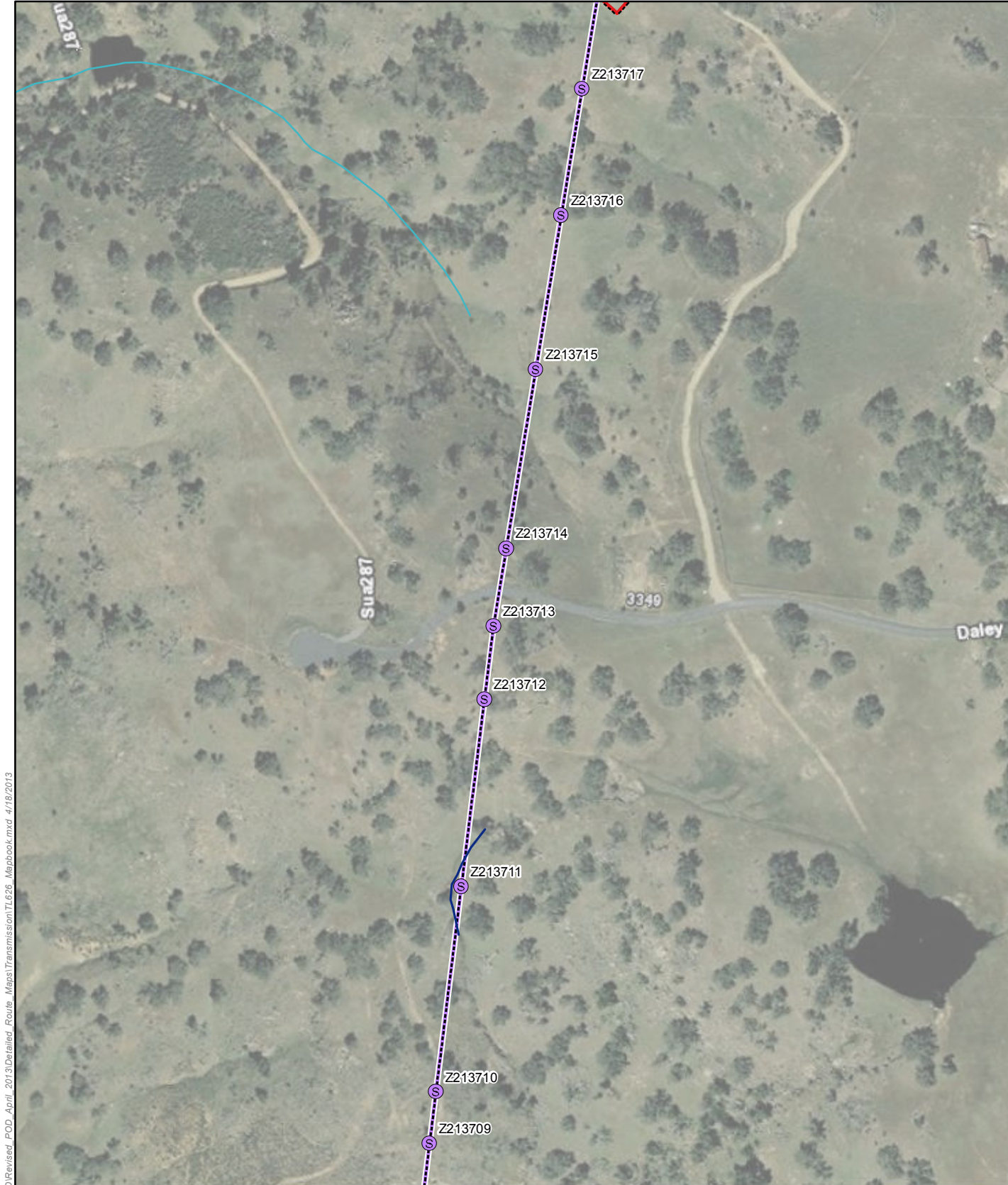


Attachment B.2: TL626 Route Map 7 of 42

CNF Revised Plan of Development

- | | | |
|--|---|------------------------------|
| Removal | Staging Area | United States Forest Service |
| Wood-to-Steel Replacement | Stringing Site | Stream |
| Connected Actions Shown with Dashed Line | Connected Actions Work Areas Shown with Dashed Line | Surveyed Drainage |
| | Other Proposed Project Work Area | Access Road |





Z:\Projects\SDGE_CNF_ESRP\XDO\IPDD\Revised_POD_April_2013\Detailed_Route_Maps\Transmiss\on\TL626_Mapbook.mxd 4/18/2013

Attachment B.2: TL626 Route Map 8 of 42 **CNF Revised Plan of Development**

| | | |
|--|---|------------------------------|
| Removal | Staging Area | United States Forest Service |
| Wood-to-Steel Replacement | Stringing Site | Stream |
| Connected Actions Shown with Dashed Line | Connected Actions Work Areas Shown with Dashed Line | Surveyed Drainage |
| | Other Proposed Project Work Area | Access Road |

Source: SDG&E, 2012; USFS, 2011; Chambers Group, Inc., 2012

1:3,400

0 200 400 Feet














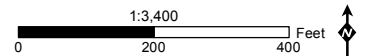
Z:\Projects\SDGE_CNF_ESRP\XDOs\IPDD\Revised_POD_April_2013\Detailed_Route_Maps\Transmiss\on\TL626_Mapbook.mxd 4/18/2013

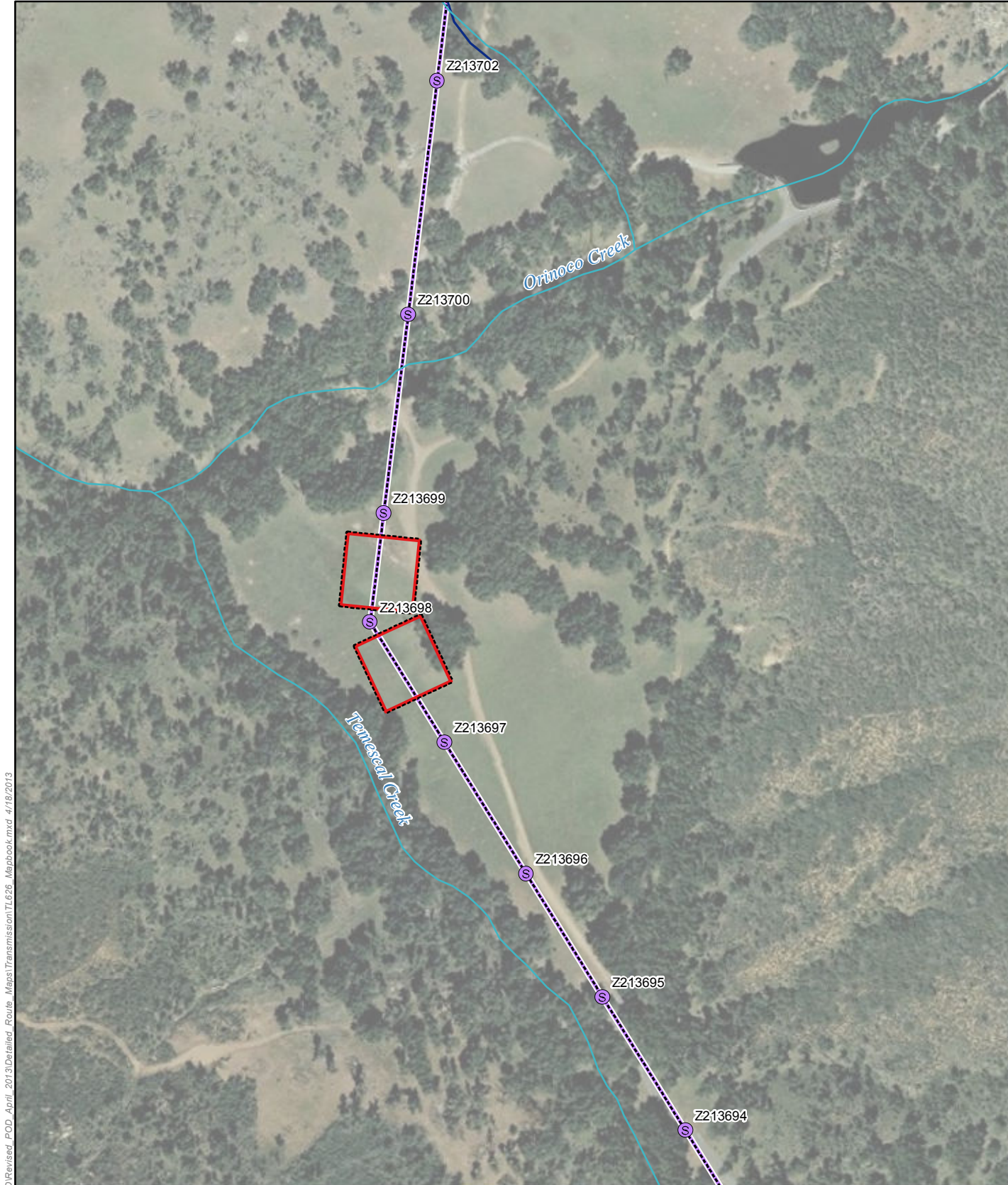


Attachment B.2: TL626 Route Map 9 of 42

CNF Revised Plan of Development

-  Removal
-  Wood-to-Steel Replacement
-  Connected Actions Shown with Dashed Line
-  Staging Area
-  Stringing Site
-  Connected Actions Work Areas Shown with Dashed Line
-  Other Proposed Project Work Area
-  United States Forest Service
-  Stream
-  Surveyed Drainage
-  Access Road





Z:\Projects\SDGE_CNF_ESRP\XDOs\IPDD\Revised_POD_April_2013\Detailed_Route_Maps\Transmiss\on\TL626_Mapbook.mxd 4/18/2013

Attachment B.2: TL626 Route Map 10 of 42 **CNF Revised Plan of Development**

- | | | |
|--|---|------------------------------|
| Removal | Staging Area | United States Forest Service |
| Wood-to-Steel Replacement | Stringing Site | Stream |
| Connected Actions Shown with Dashed Line | Connected Actions Work Areas Shown with Dashed Line | Surveyed Drainage |
| Other Proposed Project Work Area | | Access Road |

Source: SDG&E, 2012; USFS, 2011; Chambers Group, Inc., 2012

SDGE
A Sempra Energy utility

1:3,400












0 200 400 Feet


Z:\Projects\SDGE_CNF_ESRP\WXDs\IPDD\Revised_POD_April_2013\Detailed_Route_Maps\Transmissions\TL626_Mapbook.mxd 4/18/2013



Attachment B.2: TL626 Route Map 11 of 42

CNF Revised Plan of Development

-  Removal
-  Wood-to-Steel Replacement
-  Connected Actions Shown with Dashed Line
-  Staging Area
-  Stringing Site
-  Connected Actions Work Areas Shown with Dashed Line
-  Other Proposed Project Work Area
-  United States Forest Service
-  Stream
-  Surveyed Drainage
-  Access Road





Z:\Projects\SDGE_CNF_ESRP\XDOs\IPDD\Revised_POD_April_2013\Detailed_Route_Maps\Transmiss\on\TL626_Mapbook.mxd 4/18/2013

Attachment B.2: TL626 Route Map 12 of 42 **CNF Revised Plan of Development**

| | | |
|--|---|------------------------------|
| Removal | Staging Area | United States Forest Service |
| Wood-to-Steel Replacement | Stringing Site | Stream |
| Connected Actions Shown with Dashed Line | Connected Actions Work Areas Shown with Dashed Line | Surveyed Drainage |
| | Other Proposed Project Work Area | Access Road |

Source: SDG&E, 2012; USFS, 2011; Chambers Group, Inc., 2012

1:3,400

0 200 400 Feet




Z:\Projects\SDGE_CNF_ESRP\XDOs\IPDD\Revised_POD_April_2013\Detailed_Route_Maps\Transmiss\on\TL626_Mapbook.mxd 4/18/2013



Attachment B.2: TL626 Route Map 13 of 42

CNF Revised Plan of Development

- | | | |
|--|---|------------------------------|
| Removal | Staging Area | United States Forest Service |
| Wood-to-Steel Replacement | Stringing Site | Stream |
| Connected Actions Shown with Dashed Line | Connected Actions Work Areas Shown with Dashed Line | Surveyed Drainage |
| | Other Proposed Project Work Area | Access Road |















Z:\Projects\SDGE_CNF_ESRP\IXD\IPDD\Revised_POD_April_2013\Detailed_Route_Maps\Transmissions\TL626_Mapbook.mxd 4/18/2013



Attachment B.2: TL626 Route Map 14 of 42

CNF Revised Plan of Development

-  Removal
-  Wood-to-Steel Replacement
-  Connected Actions Shown with Dashed Line
-  Staging Area
-  Stringing Site
-  Connected Actions Work Areas Shown with Dashed Line
-  Other Proposed Project Work Area
-  United States Forest Service
-  Stream
-  Surveyed Drainage
-  Access Road



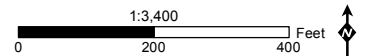


Z:\Projects\SDGE_CNF_ESRP\IXD\IPDD\Revised_POD_April_2013\Detailed_Route_Maps\Transmissions\TL626_Mapbook.mxd 4/18/2013

Attachment B.2: TL626 Route Map 15 of 42

CNF Revised Plan of Development

- | | | |
|--|---|------------------------------|
| Removal | Staging Area | United States Forest Service |
| Wood-to-Steel Replacement | Stringing Site | Stream |
| Connected Actions Shown with Dashed Line | Connected Actions Work Areas Shown with Dashed Line | Surveyed Drainage |
| | Other Proposed Project Work Area | Access Road |














Source: SDG&E, 2012; USFS, 2011; Chambers Group, Inc., 2012


Z:\Projects\SDGE_CNF_ESRP\IXD\IPDD\Revised_POD_April_2013\Detailed_Route_Maps\Transmissions\TL626_Mapbook.mxd 4/18/2013



Attachment B.2: TL626 Route Map 16 of 42

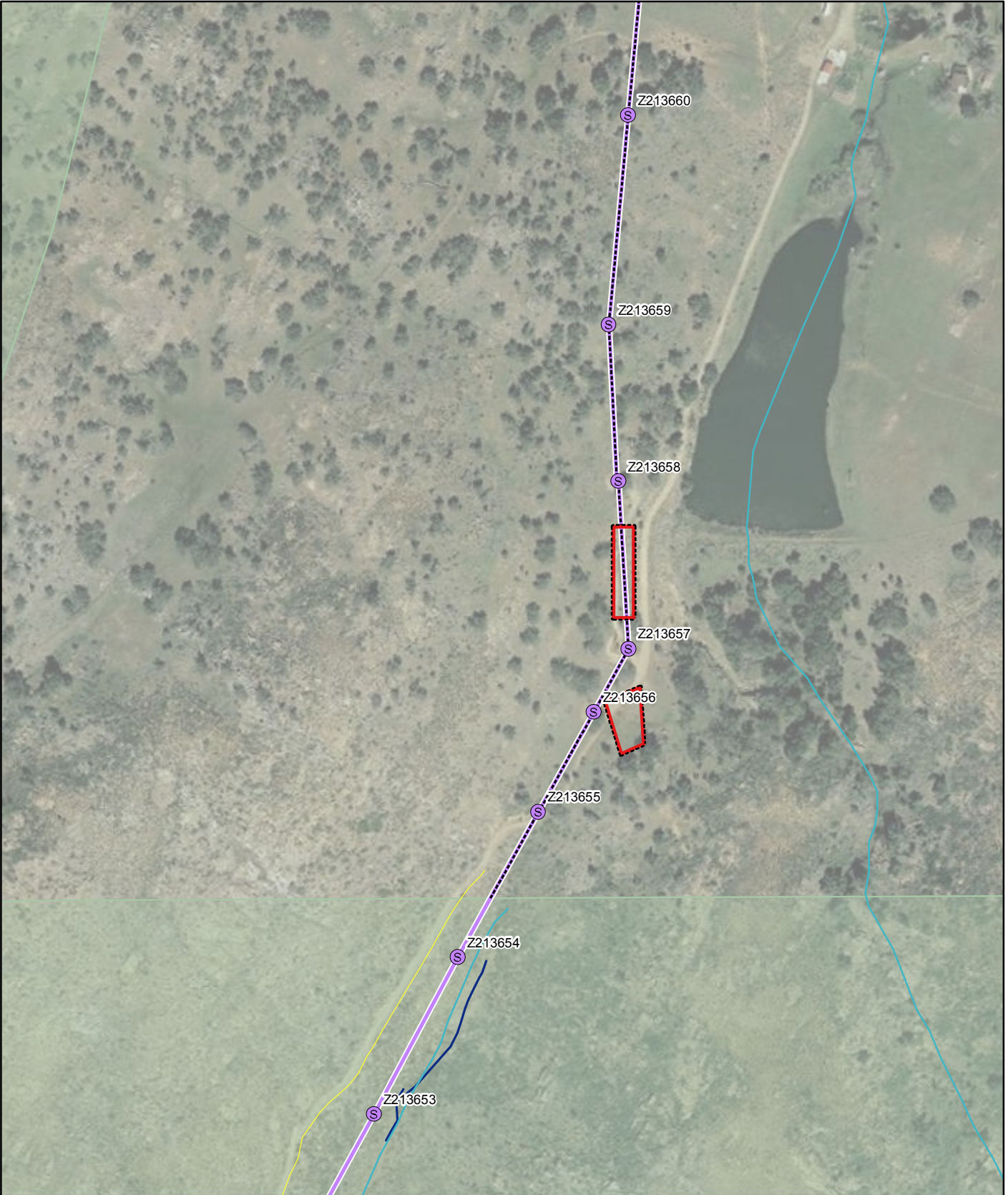
CNF Revised Plan of Development

-  Removal
-  Wood-to-Steel Replacement
-  Connected Actions Shown with Dashed Line
-  Staging Area
-  Stringing Site
-  Connected Actions Work Areas Shown with Dashed Line
-  Other Proposed Project Work Area
-  United States Forest Service
-  Stream
-  Surveyed Drainage
-  Access Road














Source: SDG&E, 2012; USFS, 2011; Chambers Group, Inc., 2012


Z:\Projects\SDGE_CNF_ESRP\XDO\IPDD\Revised_POD_April_2013\Detailed_Route_Maps\Transmissions\TL626_Mapbook.mxd 4/18/2013



Attachment B.2: TL626 Route Map 17 of 42

CNF Revised Plan of Development

-  Removal
-  Wood-to-Steel Replacement
-  Connected Actions Shown with Dashed Line
-  Staging Area
-  Stringing Site
-  Connected Actions Work Areas Shown with Dashed Line
-  Other Proposed Project Work Area
-  United States Forest Service
-  Stream
-  Surveyed Drainage
-  Access Road














Source: SDG&E, 2012; USFS, 2011; Chambers Group, Inc., 2012


Z:\Projects\SDGE_CNF_ESR\PIXD\IPDD\Revised_POD_April_2013\Detailed_Route_Maps\Transmissions\TL626_Mapbook.mxd 4/18/2013



Attachment B.2: TL626 Route Map 18 of 42

CNF Revised Plan of Development

-  Removal
-  Wood-to-Steel Replacement
-  Connected Actions Shown with Dashed Line
-  Staging Area
-  Stringing Site
-  Connected Actions Work Areas Shown with Dashed Line
-  Other Proposed Project Work Area
-  United States Forest Service
-  Stream
-  Surveyed Drainage
-  Access Road















Z:\Projects\SDGE_CNF_ESRP\XDO\IPDD\Revised_POD_April_2013\Detailed_Route_Maps\Transmissions\TL626_Mapbook.mxd 4/18/2013



Attachment B.2: TL626 Route Map 19 of 42

CNF Revised Plan of Development

-  Removal
-  Wood-to-Steel Replacement
-  Connected Actions Shown with Dashed Line
-  Staging Area
-  Stringing Site
-  Connected Actions Work Areas Shown with Dashed Line
-  Other Proposed Project Work Area
-  United States Forest Service
-  Stream
-  Surveyed Drainage
-  Access Road














Source: SDG&E, 2012; USFS, 2011; Chambers Group, Inc., 2012


Z:\Projects\SDGE_CNF_ESRP\XDOs\IPDD\Revised_POD_April_2013\Detailed_Route_Maps\Transmissions\TL626_Mapbook.mxd 4/18/2013



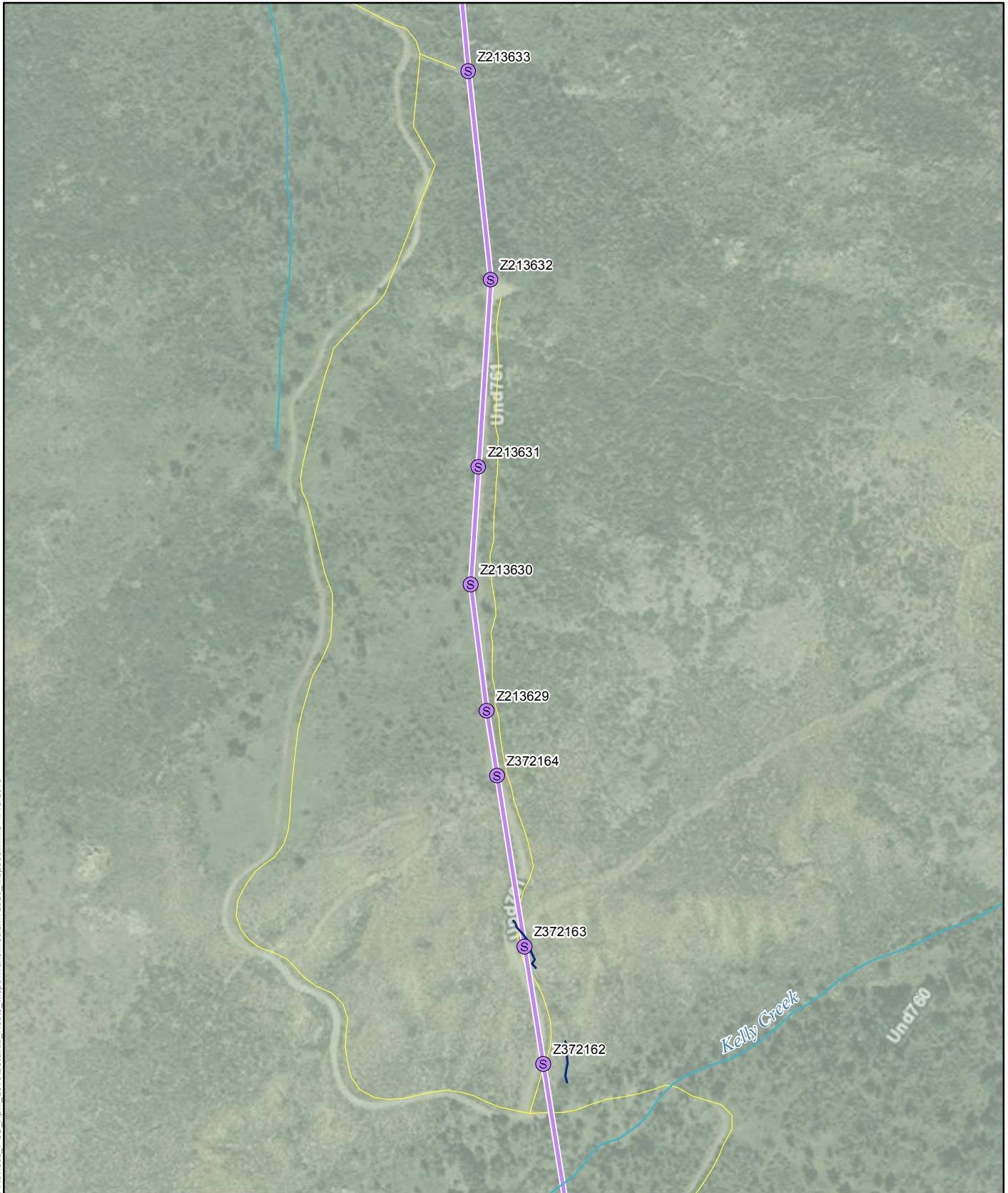
Attachment B.2: TL626 Route Map 20 of 42

CNF Revised Plan of Development

-  Removal
-  Wood-to-Steel Replacement
-  Connected Actions Shown with Dashed Line
-  Staging Area
-  Stringing Site
-  Connected Actions Work Areas Shown with Dashed Line
-  Other Proposed Project Work Area
-  United States Forest Service
-  Stream
-  Surveyed Drainage
-  Access Road



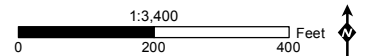
Z:\Projects\SDGE_CNF_ESRP\IXD\IPDD\Revised_POD_April_2013\Detailed_Route_Maps\Transmissions\TL626_Mapbook.mxd 4/18/2013



Attachment B.2: TL626 Route Map 21 of 42

CNF Revised Plan of Development

- Ⓡ Removal
- Ⓢ Wood-to-Steel Replacement
- Connected Actions Shown with Dashed Line
- Staging Area
- Stringing Site
- Connected Actions Work Areas Shown with Dashed Line
- Other Proposed Project Work Area
- United States Forest Service
- ~~~~~ Stream
- ~~~~~ Surveyed Drainage
- ~~~~~ Access Road





Z:\Projects\SDGE_CNF_ESRP\IXD\IPDD\Revised_POD_April_2013\Detailed_Route_Maps\Transmisson\TL626_Mapbook.mxd 4/18/2013

Attachment B.2: TL626 Route Map 22 of 42 **CNF Revised Plan of Development**

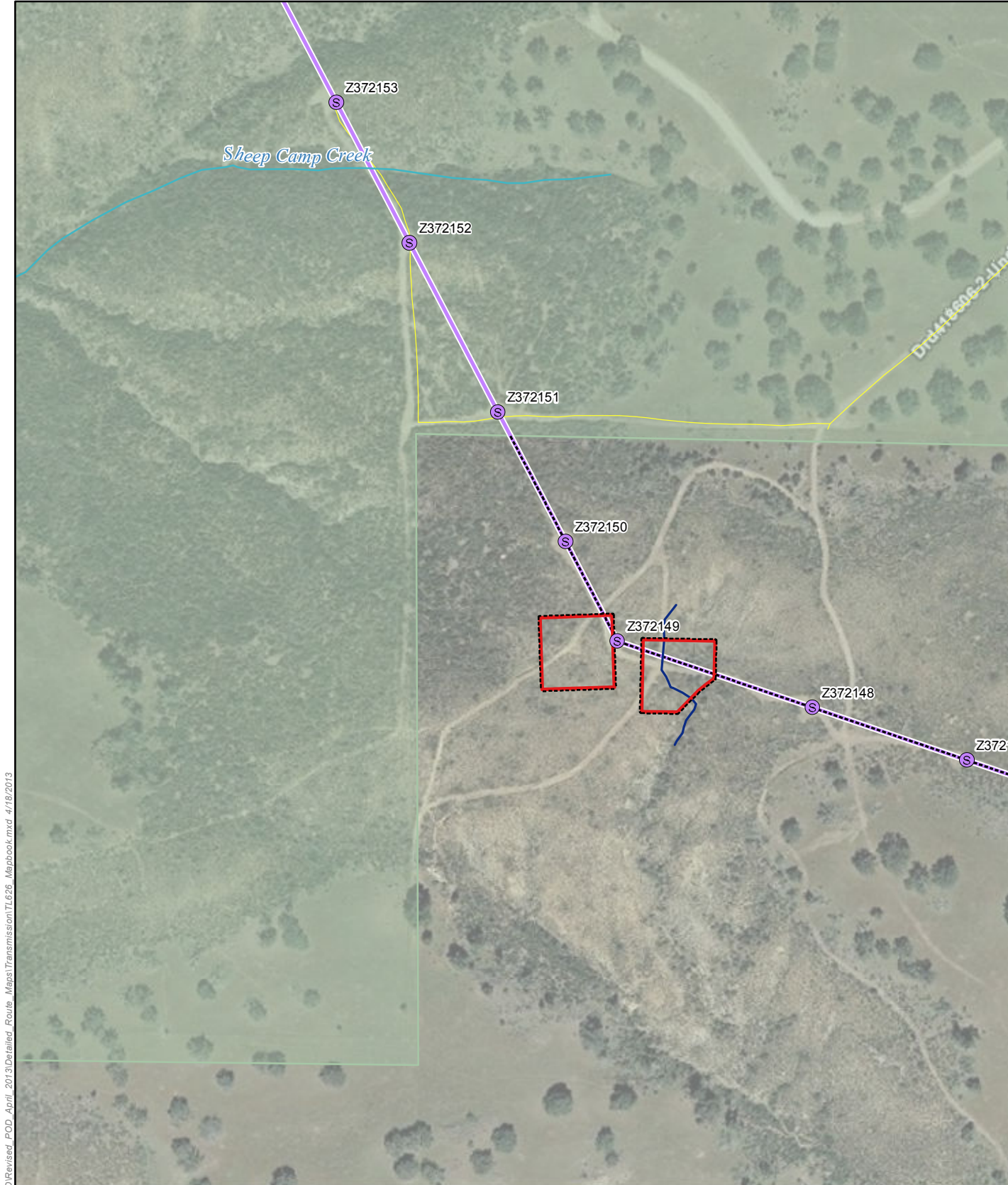
| | | |
|--|---|------------------------------|
| Removal | Staging Area | United States Forest Service |
| Wood-to-Steel Replacement | Stringing Site | Stream |
| Connected Actions Shown with Dashed Line | Connected Actions Work Areas Shown with Dashed Line | Surveyed Drainage |
| Other Proposed Project Work Area | | Access Road |

Source: SDG&E, 2012; USFS, 2011; Chambers Group, Inc., 2012

1:3,400

0 200 400 Feet





Z:\Projects\SDGE_CNF_ESRP\IXD\IPDD\Revised_POD_April_2013\Detailed_Route_Maps\Transmiss\on\TL626_Mapbook.mxd 4/18/2013

Attachment B.2: TL626 Route Map 23 of 42 **CNF Revised Plan of Development**

| | | |
|--|---|------------------------------|
| Removal | Staging Area | United States Forest Service |
| Wood-to-Steel Replacement | Stringing Site | Stream |
| Connected Actions Shown with Dashed Line | Connected Actions Work Areas Shown with Dashed Line | Surveyed Drainage |
| | Other Proposed Project Work Area | Access Road |

Source: SDG&E, 2012; USFS, 2011; Chambers Group, Inc., 2012

1:3,400

0 200 400 Feet




Z:\Projects\SDGE_CNF_ESRP\WXD\IPDD\Revised_POD_April_2013\Detailed_Route_Maps\Transmission\TL626_Mapbook.mxd 4/18/2013



Attachment B.2: TL626 Route Map 24 of 42

CNF Revised Plan of Development

- | | | |
|--|---|------------------------------|
| Removal | Staging Area | United States Forest Service |
| Wood-to-Steel Replacement | Stringing Site | Stream |
| Connected Actions Shown with Dashed Line | Connected Actions Work Areas Shown with Dashed Line | Surveyed Drainage |
| Other Proposed Project Work Area | | Access Road |




Source: SDG&E, 2012; USFS, 2011; Chambers Group, Inc., 2012



Attachment B.2: TL626 Route Map 25 of 42

CNF Revised Plan of Development

- | | | |
|--|---|------------------------------|
| Removal | Staging Area | United States Forest Service |
| Wood-to-Steel Replacement | Stringing Site | Stream |
| Connected Actions Shown with Dashed Line | Connected Actions Work Areas Shown with Dashed Line | Surveyed Drainage |
| Other Proposed Project Work Area | | Access Road |



Z:\Projects\SDGE_CNF_ESRP\WXD\IPDD\Revised_POD_April_2013\Detailed_Route_Maps\Transmiss\on\TL626_Mapbook.mxd 4/18/2013












Source: SDG&E, 2012; USFS, 2011; Chambers Group, Inc., 2012


Z:\Projects\SDGE_CNF_ESRP\XDOs\IPDD\Revised_POD_April_2013\Detailed_Route_Maps\Transmissions\TL626_Mapbook.mxd 4/18/2013



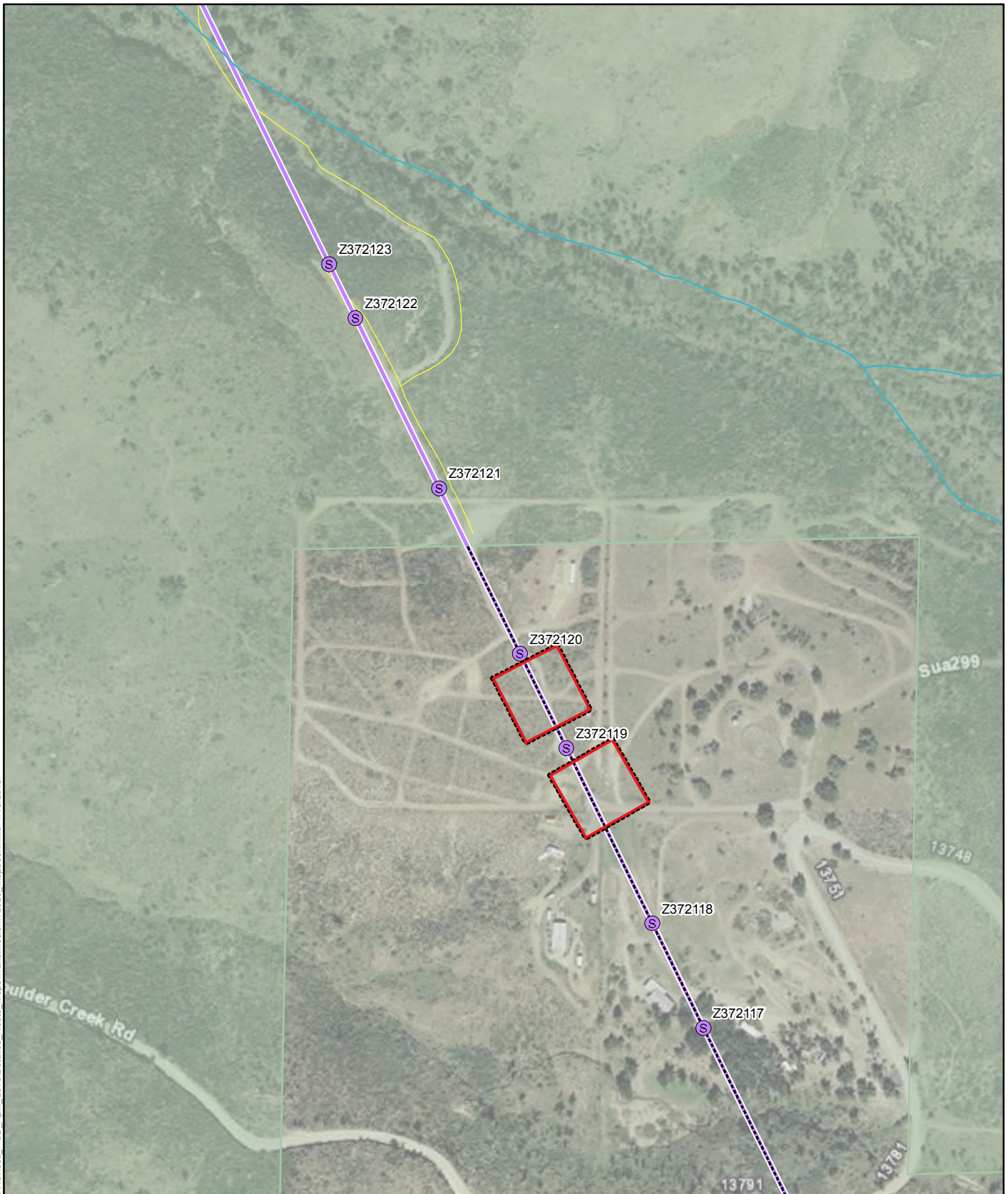
Attachment B.2: TL626 Route Map 26 of 42

CNF Revised Plan of Development

-  Removal
-  Wood-to-Steel Replacement
-  Connected Actions Shown with Dashed Line
-  Staging Area
-  Stringing Site
-  Connected Actions Work Areas Shown with Dashed Line
-  Other Proposed Project Work Area
-  United States Forest Service
-  Stream
-  Surveyed Drainage
-  Access Road




Z:\Projects\SDGE_CNF_ESRP\XDOs\IPDD\Revised_POD_April_2013\Detailed_Route_Maps\Transmissions\TL626_Mapbook.mxd 4/18/2013



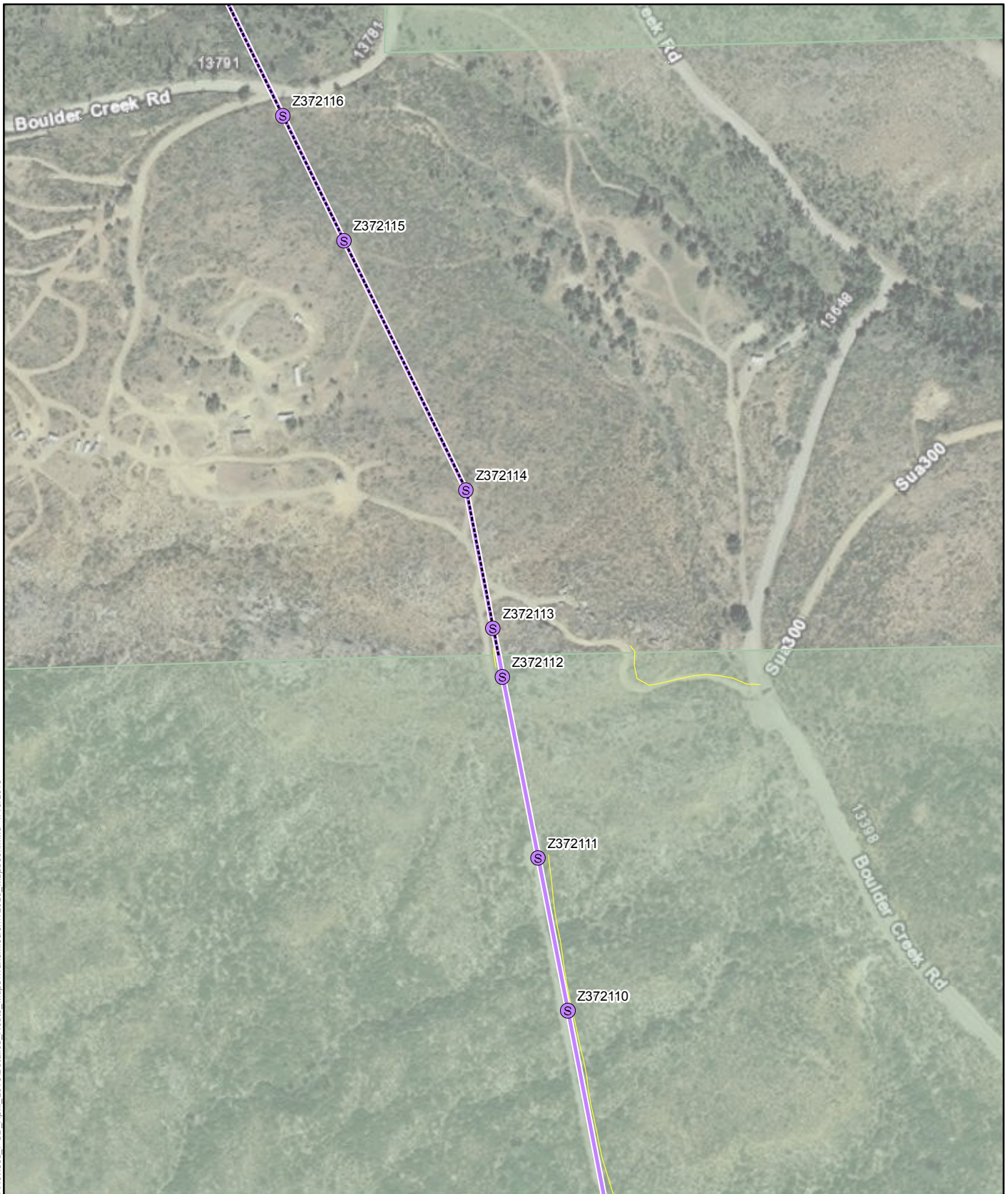
Attachment B.2: TL626 Route Map 27 of 42

CNF Revised Plan of Development

- | | | |
|--|---|------------------------------|
| Removal | Staging Area | United States Forest Service |
| Wood-to-Steel Replacement | Stringing Site | Stream |
| Connected Actions Shown with Dashed Line | Connected Actions Work Areas Shown with Dashed Line | Surveyed Drainage |
| | Other Proposed Project Work Area | Access Road |















Source: SDG&E, 2012; USFS, 2011; Chambers Group, Inc., 2012



Attachment B.2: TL626 Route Map 28 of 42

CNF Revised Plan of Development

-  Removal
-  Wood-to-Steel Replacement
-  Connected Actions Shown with Dashed Line
-  Staging Area
-  Stringing Site
-  Connected Actions Work Areas Shown with Dashed Line
-  Other Proposed Project Work Area
-  United States Forest Service
-  Stream
-  Surveyed Drainage
-  Access Road



Z:\Projects\SDGE_CNF_ESRP\XDO\IPDD\Revised_POD_April_2013\Detailed_Route_Maps\Transmiss\on\TL626_Mapbook.mxd 4/18/2013

Source: SDG&E, 2012; USFS, 2011; Chambers Group, Inc., 2012




Z:\Projects\SDGE_CNF_ESRP\WXDs\IPDD\Revised_POD_April_2013\Detailed_Route_Maps\Transmiss\on\TL626_Mapbook.mxd 4/18/2013

Attachment B.2: TL626 Route Map 29 of 42

CNF Revised Plan of Development

- | | | |
|--|---|------------------------------|
| Removal | Staging Area | United States Forest Service |
| Wood-to-Steel Replacement | Stringing Site | Stream |
| Connected Actions Shown with Dashed Line | Connected Actions Work Areas Shown with Dashed Line | Surveyed Drainage |
| Other Proposed Project Work Area | Access Road | |



Source: SDG&E, 2012; USFS, 2011; Chambers Group, Inc., 2012



Z:\Projects\SDGE_CNF_ESRP\XDOs\IPDD\Revised_POD_April_2013\Detailed_Route_Maps\Transmiss\on\TL626_Mapbook.mxd 4/18/2013

Attachment B.2: TL626 Route Map 30 of 42

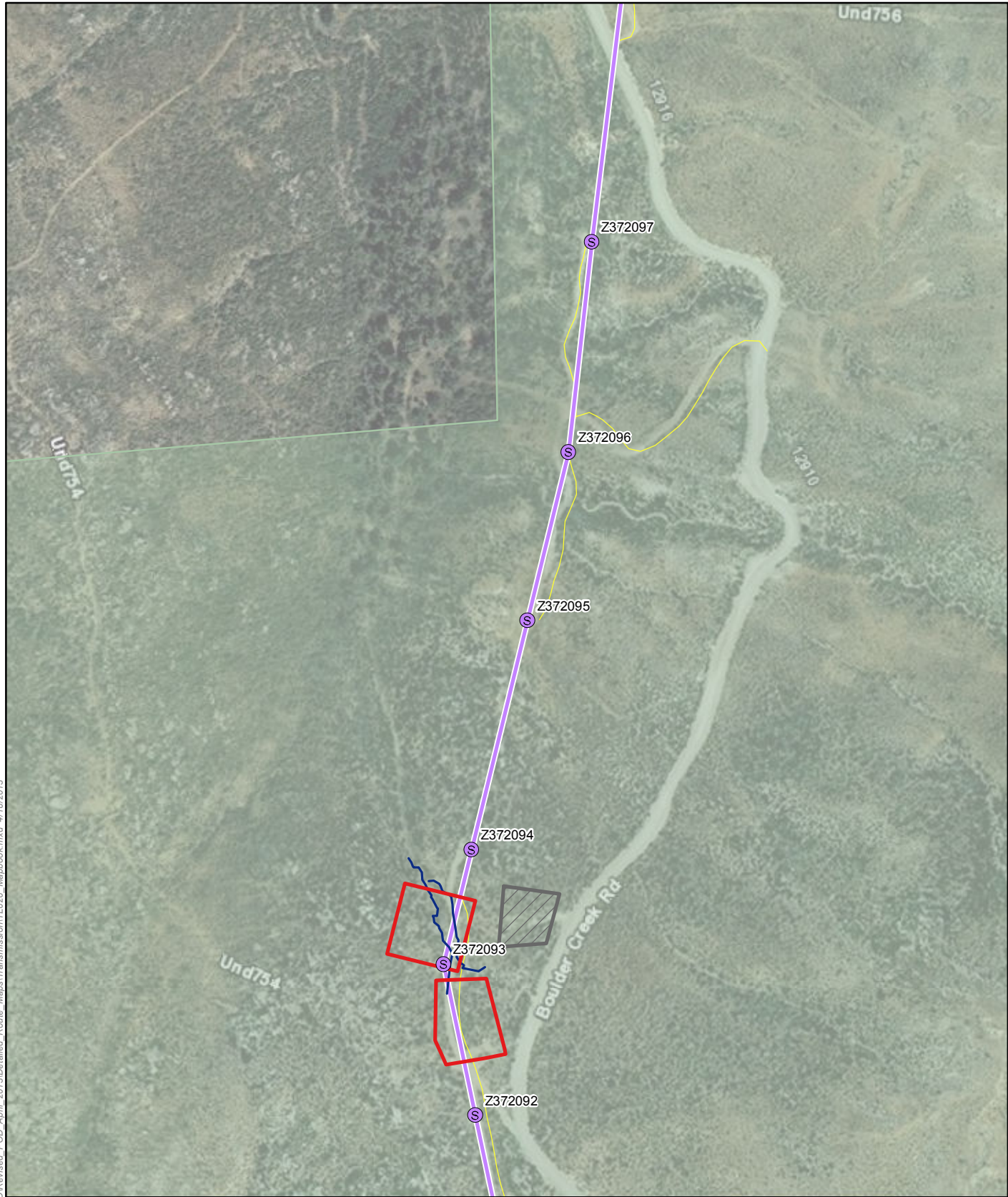
CNF Revised Plan of Development

- | | | |
|--|---|------------------------------|
| Removal | Staging Area | United States Forest Service |
| Wood-to-Steel Replacement | Stringing Site | Stream |
| Connected Actions Shown with Dashed Line | Connected Actions Work Areas Shown with Dashed Line | Surveyed Drainage |
| | Other Proposed Project Work Area | Access Road |

A Sempra Energy utility

1:3,400
 0 200 400 Feet


Source: SDG&E, 2012; USFS, 2011; Chambers Group, Inc., 2012



Attachment B.2: TL626 Route Map 31 of 42

CNF Revised Plan of Development

- | | | |
|--|---|------------------------------|
| Removal | Staging Area | United States Forest Service |
| Wood-to-Steel Replacement | Stringing Site | Stream |
| Connected Actions Shown with Dashed Line | Connected Actions Work Areas Shown with Dashed Line | Surveyed Drainage |
| | Other Proposed Project Work Area | Access Road |



Z:\Projects\SDGE_CNF_ESRP\WXDs\IPDD\Revised_POD_April_2013\Detailed_Route_Maps\Transmissions\TL626_Mapbook.mxd 4/18/2013

Source: SDG&E, 2012; USFS, 2011; Chambers Group, Inc., 2012

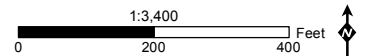
Z:\Projects\SDGE_CNF_ESRP\WXD\IPDD\Revised_POD_April_2013\Detailed_Route_Maps\Transmissions\TL626_Mapbook.mxd 4/18/2013



Attachment B.2: TL626 Route Map 32 of 42

CNF Revised Plan of Development

- | | | |
|--|---|------------------------------|
| Removal | Staging Area | United States Forest Service |
| Wood-to-Steel Replacement | Stringing Site | Stream |
| Connected Actions Shown with Dashed Line | Connected Actions Work Areas Shown with Dashed Line | Surveyed Drainage |
| Other Proposed Project Work Area | Access Road | |














Source: SDG&E, 2012; USFS, 2011; Chambers Group, Inc., 2012


Z:\Projects\SDGE_CNF_ESRP\WXD\IPDD\Revised_POD_April_2013\Detailed_Route_Maps\Transmiss\on\TL626_Mapbook.mxd 4/18/2013



Attachment B.2: TL626 Route Map 33 of 42

CNF Revised Plan of Development

-  Removal
-  Wood-to-Steel Replacement
-  Connected Actions Shown with Dashed Line
-  Staging Area
-  Stringing Site
-  Connected Actions Work Areas Shown with Dashed Line
-  Other Proposed Project Work Area
-  United States Forest Service
-  Stream
-  Surveyed Drainage
-  Access Road















Z:\Projects\SDGE_CNF_ESRP\WXDs\IPDD\Revised_POD_April_2013\Detailed_Route_Maps\Transmissions\TL626_Mapbook.mxd 4/18/2013



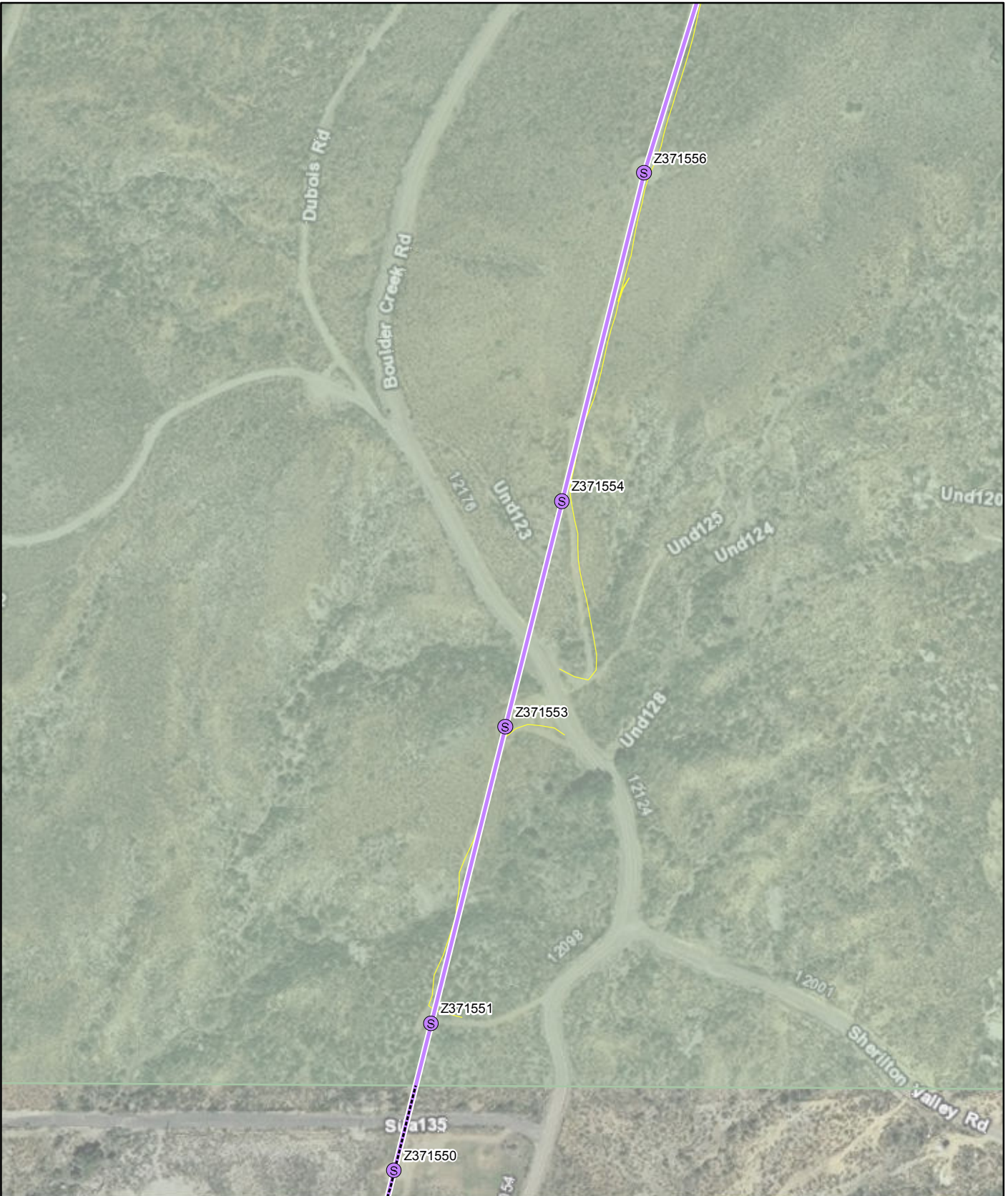
Attachment B.2: TL626 Route Map 34 of 42

CNF Revised Plan of Development

-  Removal
-  Wood-to-Steel Replacement
-  Connected Actions Shown with Dashed Line
-  Staging Area
-  Stringing Site
-  Connected Actions Work Areas Shown with Dashed Line
-  Other Proposed Project Work Area
-  United States Forest Service
-  Stream
-  Surveyed Drainage
-  Access Road















Z:\Projects\SDGE_CNF_ESRP\XDOs\IPOD\Revised_POD_April_2013\Detailed_Route_Maps\Transmissions\TL626_Mapbook.mxd 4/18/2013



Attachment B.2: TL626 Route Map 35 of 42

CNF Revised Plan of Development

-  Removal
-  Wood-to-Steel Replacement
-  Connected Actions Shown with Dashed Line
-  Staging Area
-  Stringing Site
-  Connected Actions Work Areas Shown with Dashed Line
-  Other Proposed Project Work Area
-  United States Forest Service
-  Stream
-  Surveyed Drainage
-  Access Road















Z:\Projects\SDGE_CNF_ESRP\WXDs\IPDD\Revised_POD_April_2013\Detailed_Route_Maps\Transmiss\on\TL626_Mapbook.mxd 4/18/2013



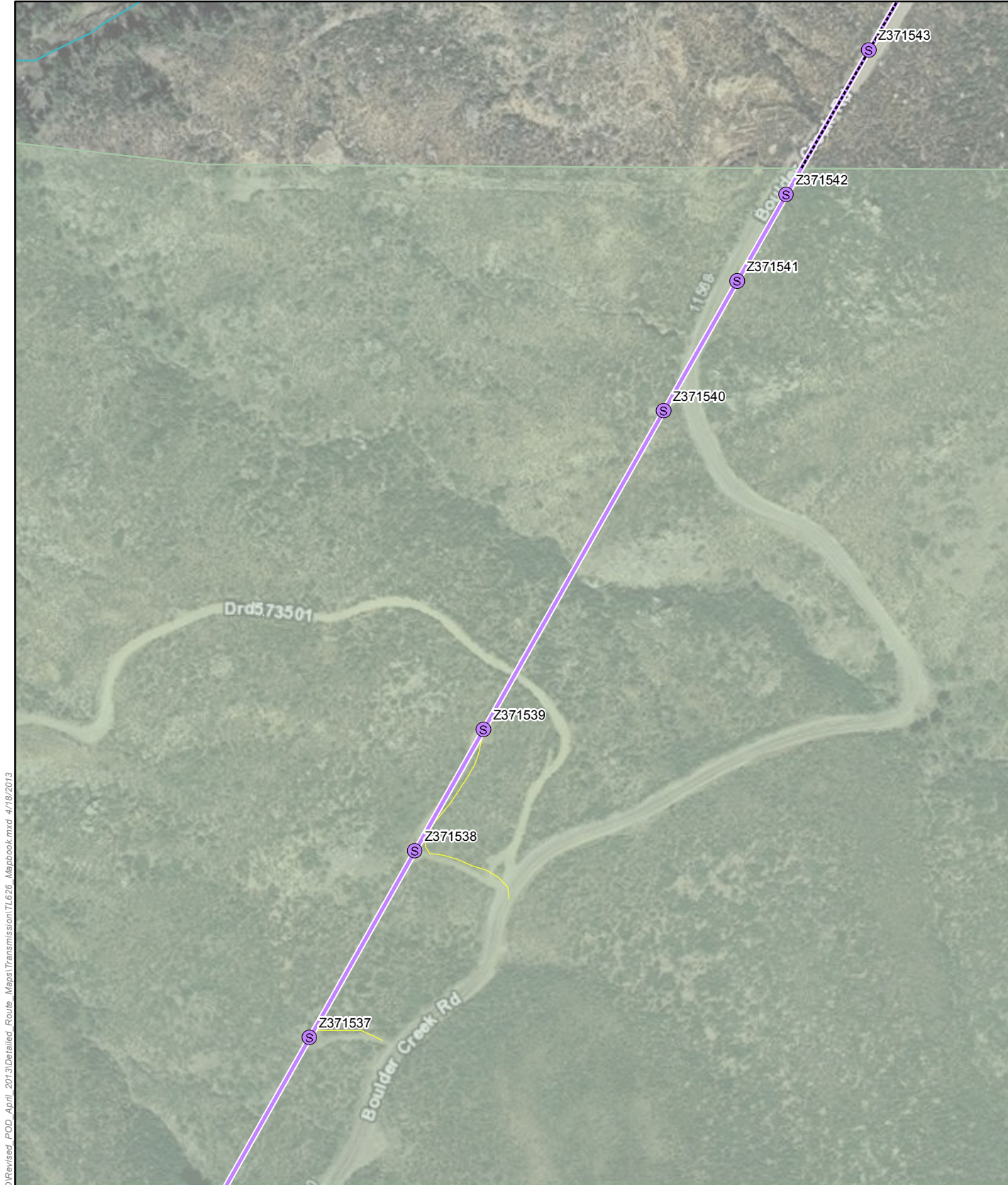
Attachment B.2: TL626 Route Map 36 of 42

CNF Revised Plan of Development

-  Removal
-  Wood-to-Steel Replacement
-  Connected Actions Shown with Dashed Line
-  Staging Area
-  Stringing Site
-  Connected Actions Work Areas Shown with Dashed Line
-  Other Proposed Project Work Area
-  United States Forest Service
-  Stream
-  Surveyed Drainage
-  Access Road



Source: SDG&E, 2012; USFS, 2011; Chambers Group, Inc., 2012

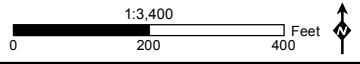


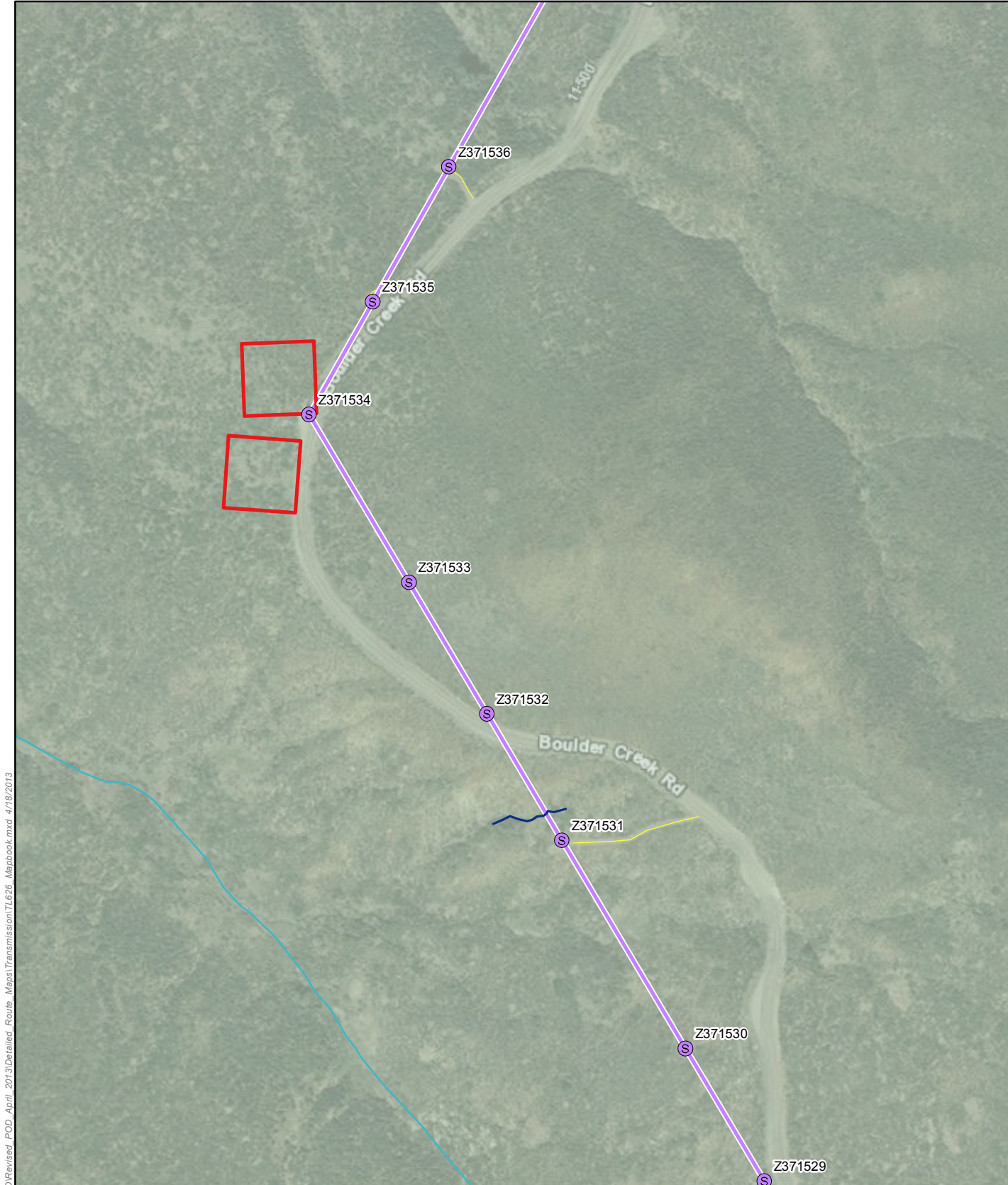
Z:\Projects\SDGE_CNF_ESRP\XDOs\IPDD\Revised_POD_April_2013\Detailed_Route_Maps\Transmissions\TL626_Mapbook.mxd 4/18/2013

Attachment B.2: TL626 Route Map 37 of 42 **CNF Revised Plan of Development**

| | | |
|--|---|------------------------------|
| Removal | Staging Area | United States Forest Service |
| Wood-to-Steel Replacement | Stringing Site | Stream |
| Connected Actions Shown with Dashed Line | Connected Actions Work Areas Shown with Dashed Line | Surveyed Drainage |
| | Other Proposed Project Work Area | Access Road |

Source: SDG&E, 2012; USFS, 2011; Chambers Group, Inc., 2012





Z:\Projects\SDGE_CNF_ESRP\XDOs\IPDD\Revised_POD_April_2013\Detailed_Route_Maps\Transmiss\on\TL626_Mapbook.mxd 4/18/2013

Attachment B.2: TL626 Route Map 38 of 42 **CNF Revised Plan of Development**

| | | |
|--|---|------------------------------|
| Removal | Staging Area | United States Forest Service |
| Wood-to-Steel Replacement | Stringing Site | Stream |
| Connected Actions Shown with Dashed Line | Connected Actions Work Areas Shown with Dashed Line | Surveyed Drainage |
| Other Proposed Project Work Area | Access Road | |












Source: SDG&E, 2012; USFS, 2011; Chambers Group, Inc., 2012


Z:\Projects\SDGE_CNF_ESRP\WXD\IPDD\Revised_POD_April_2013\Detailed_Route_Maps\Transmissions\TL626_Mapbook.mxd 4/18/2013



Attachment B.2: TL626 Route Map 39 of 42

CNF Revised Plan of Development

-  Removal
-  Wood-to-Steel Replacement
-  Connected Actions Shown with Dashed Line
-  Staging Area
-  Stringing Site
-  Connected Actions Work Areas Shown with Dashed Line
-  Other Proposed Project Work Area
-  United States Forest Service
-  Stream
-  Surveyed Drainage
-  Access Road



Source: SDG&E, 2012; USFS, 2011; Chambers Group, Inc., 2012

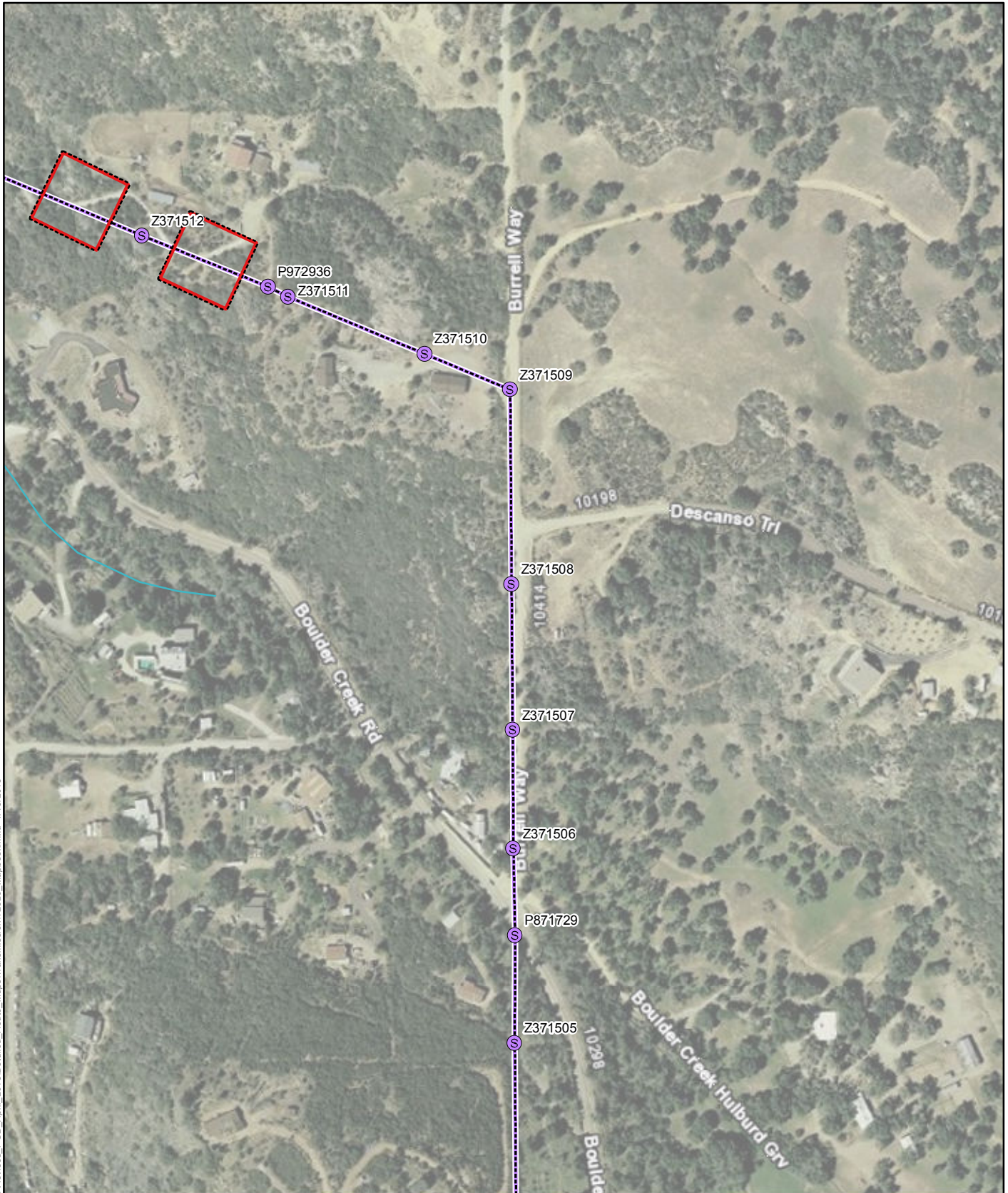


Z:\Projects\SDGE_CNF_ESRP\WXD\IPDD\Revised_POD_April_2013\Detailed_Route_Maps\Transmiss\on\TL626_Mapbook.mxd 4/18/2013

Attachment B.2: TL626 Route Map 40 of 42 **CNF Revised Plan of Development**

| | | |
|--|---|------------------------------|
| Removal | Staging Area | United States Forest Service |
| Wood-to-Steel Replacement | Stringing Site | Stream |
| Connected Actions Shown with Dashed Line | Connected Actions Work Areas Shown with Dashed Line | Surveyed Drainage |
| Other Proposed Project Work Area | | Access Road |


Source: SDG&E, 2012; USFS, 2011; Chambers Group, Inc., 2012



Attachment B.2: TL626 Route Map 41 of 42

CNF Revised Plan of Development

- Removal
- Wood-to-Steel Replacement
- Connected Actions Shown with Dashed Line
- Staging Area
- Stringing Site
- Connected Actions Work Areas Shown with Dashed Line
- Other Proposed Project Work Area
- United States Forest Service
- Stream
- Surveyed Drainage
- Access Road



Z:\Projects\SDGE_CNF_ESRP\WXD\IPDD\Revised_POD_April_2013\Detailed_Route_Maps\Transmissions\TL626_Mapbook.mxd 4/18/2013


Source: SDG&E, 2012; USFS, 2011; Chambers Group, Inc., 2012



Attachment B.2: TL626 Route Map 42 of 42

CNF Revised Plan of Development

- Ⓡ Removal
- Ⓢ Wood-to-Steel Replacement
- Connected Actions Shown with Dashed Line
- Connected Actions Work Areas Shown with Dashed Line
- Other Proposed Project Work Area
- Staging Area
- Stringing Site
- United States Forest Service
- ~~~~~ Stream
- ~~~~~ Surveyed Drainage
- ~~~~~ Access Road



Z:\Projects\SDGE_CNF_ESRP\WXD\IPDD\Revised_POD_April_2013\Detailed_Route_Maps\Transmissions\TL626_Mapbook.mxd 4/18/2013

Source: SDG&E, 2012; USFS, 2011; Chambers Group, Inc., 2012